

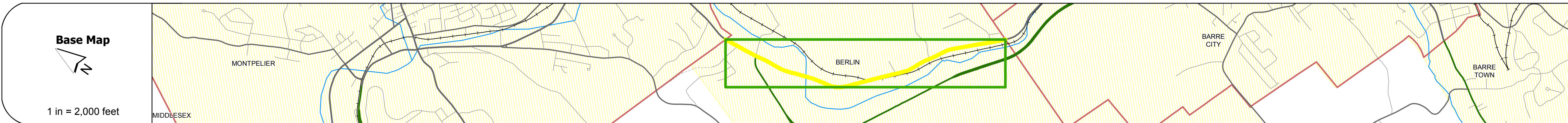
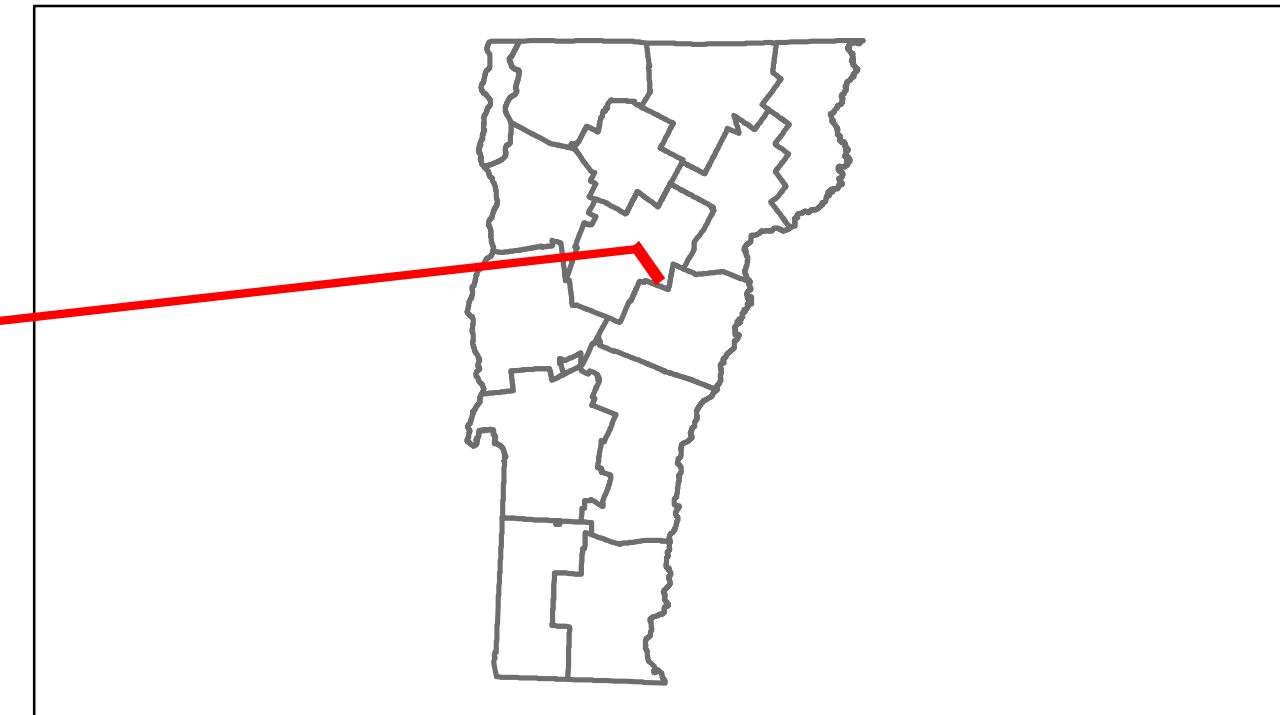


Route Log Progress Chart

DRAFT

Please Note: Errors and Omissions May Exist.
Contact the VTrans Mapping Unit with questions or concerns.







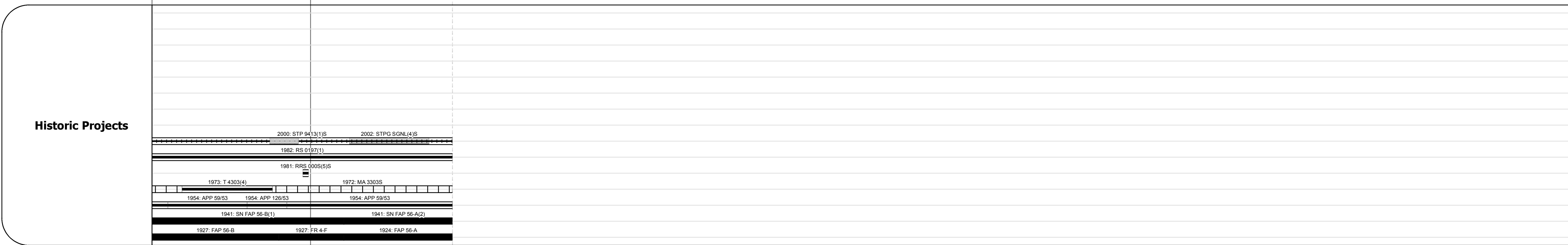



DISTRICT	TOWN	ROUTE
6	BERLIN	US-302



DESCRIPTION BLOCK

Bridge 2:
Slab - 1941
Structure No. 300197000212031
Length: 15'
Width: 51.0'
Under Clearance: 7.0'
Facility Carried: US302
Bridge Type: CONCRETE SLAB
Features Intersected: BERLIN POND BROOK
Surface: Bituminous
Maintenance: State

Bridge 3:
Stringer/multi-beam or girder - 1928
Structure No. 20620000312032
Length: 64'
Width: 38.9'
Facility Carried: US 00302 ML
Bridge Type: ROLLED BEAM
Features Intersected: STEVENS BRANCH
Surface: Bituminous
Maintenance/Ownership: State



Historic Projects Retreatment, Resurface, Unknown, Bituminous Mix, Skimmy Mix, Bituminous Seal, Bituminous Concrete, Concrete, Gravel, Surface Treated Gravel, Plant Mix, Reclaimed Base and Bituminous Concrete	Functional Class 1, 2, 3, 4, 5, 6, 7, 8, 9, 10, 11, 12, 13, 14, 15, 16, 17, 18, 19	Curves Left, Right Grades grade up, grade down	Road Widths (ft) Traffic Counters (counter ID)	AADT (count) Crash Locations Fatal, Injury, Property Damage Only, Unknown Crash Type	Mileage by Functional Class By Sheet 6200 14 - Urban - Principal Arterial - other 1.895	Mileage by Town By Sheet BERLIN - U302-1203 1.895 of 1.895	DISTRICT 6	TOWN BERLIN	Date: 05/22/14 1 of 1 TWN mileage: 0.0 to 1.895	ROUTE US-302 ETE mileage: 0.836 to 2.731
					Total Mileage: 1.895 mi	Total Mileage: 1.895 mi				