

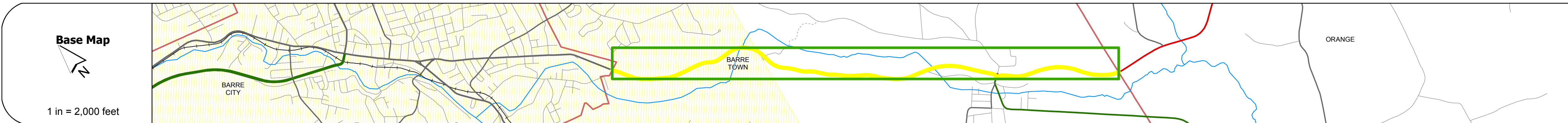
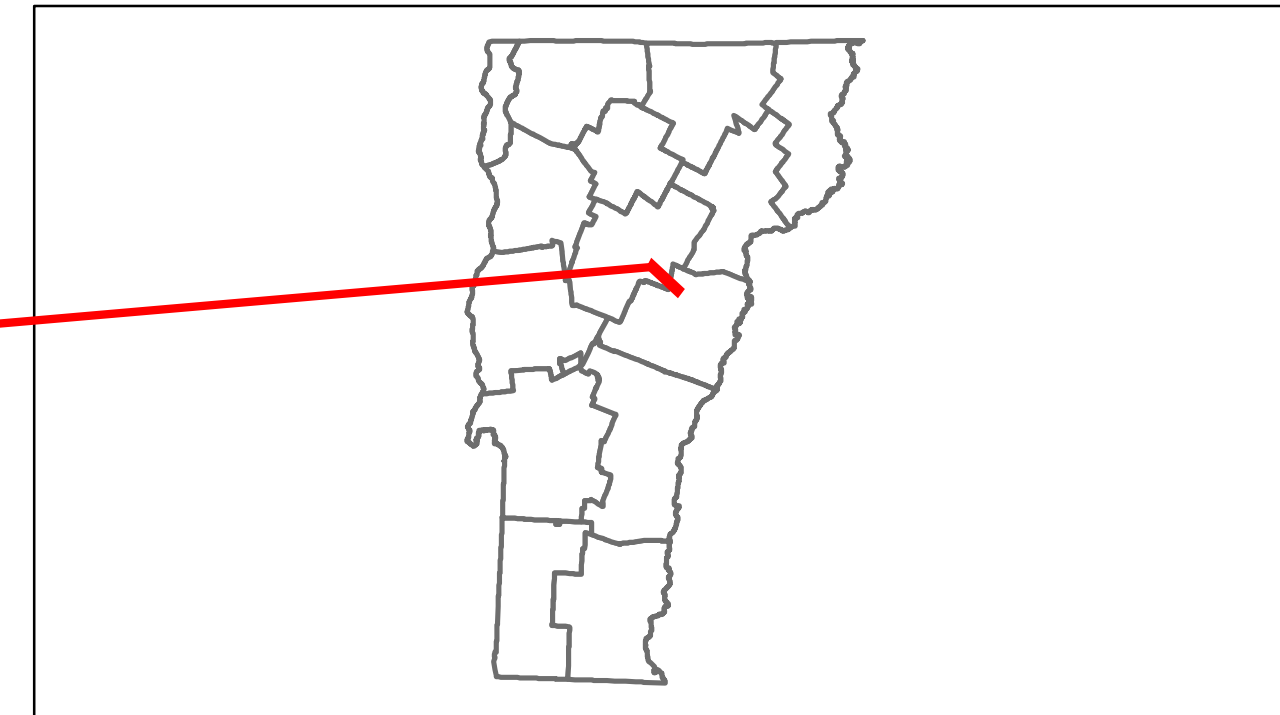


Route Log Progress Chart

DRAFT

Please Note: Errors and Omissions May Exist.
Contact the VTrans Mapping Unit with questions or concerns.

DISTRICT	TOWN	ROUTE
6	BARRE TOWN	US-302



Stick Diagram

- Town Boundary
- Village/UC Boundaries
- District Boundaries
- State/Town Highway Change
- Divided Highway Limits
- Ghost Section Boundary
- FAU Limits
- Streams
- Town Center
- Primary Structures
- Secondary Structures
- Stations (Feet)
- Railroad Crossings
- Divided State Highway
- State Highway
- Divided Class 1 Town Highway
- Class 1 Town Highway

Scale: 1 INCH = 2000 FEET


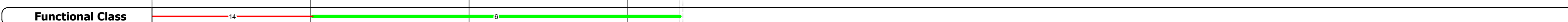








DESCRIPTION BLOCK

Culvert 8:
Culvert - 1949
Structure No. 300026000812021
Length: 18'
Under Clearance: 7.0'
Facility Carried: US302
Bridge Type: R.C. BOX
Features Intersected: HONEY BROOK
Maintenance: State


Bridge 9:
Stringer/multi-beam or girder - 1928
Structure No. 200026000912022
Length: 74'
Width: 34.6'
Facility Carried: US 00302 ML
Bridge Type: ROLLED BEAM
Features Intersected: JAIL BRANCH BROOK
Surface: Bituminous
Maintenance/Ownership: State

Bridge 14:
Stringer/multi-beam or girder - 1959
Structure No. 200026001412022
Length: 202'
Width: 32.8'
Facility Carried: US 00302 ML
Bridge Type: 3 SPAN ROLLED BEAM
Features Intersected: JAIL BROOK
Surface: Bituminous
Maintenance/Ownership: State



AADT Counts

Year	Station 0-1	Station 1-2	Station 2-3	Station 3-4
2012	6600	5700	4000	4000
2011	6400	6000	4000	3900
2010	6200	6200	4700	4700
2009	6100	5900	5500	5500
2008	5900	5900	5500	5500



Historic Projects Retreatment, Resurface, Unknown, Bituminous Mix, Skimmy Mix, Bituminous Seal, Bituminous, Concrete, Gravel, Surface Treated Gravel, Plant Mix, Reclaimed Base and Bituminous Concrete, Concrete	Functional Class 1 (Blue), 2 (Red), 6 (Green), 7 (Purple), 8 (Yellow), 11 (Light Blue), 12 (Light Green), 14 (Light Red), 17 (Light Purple), 19 (Light Yellow)	Curves Left, Right	Road Widths (ft)	Traffic Counters (counter ID)	AADT (count)	Mileage by Functional Class By Sheet 026-1 6 - Rural - Minor Arterial 2.316 026-1 14 - Urban - Principal Arterial - Other 1.014	Mileage by Town By Sheet BARRE TOWN - U302-1202 3.348 of 3.348	DISTRICT 6	TOWN BARRE TOWN	Date: 05/22/14	ROUTE US-302
						Crash Locations Fatal, Injury, Property Damage Only, Unknown Crash Type	Total Mileage: 3.348 mi				