


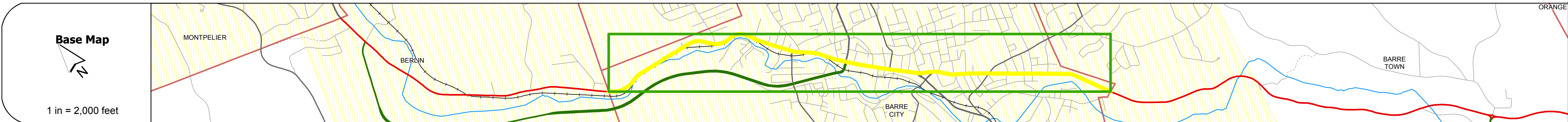
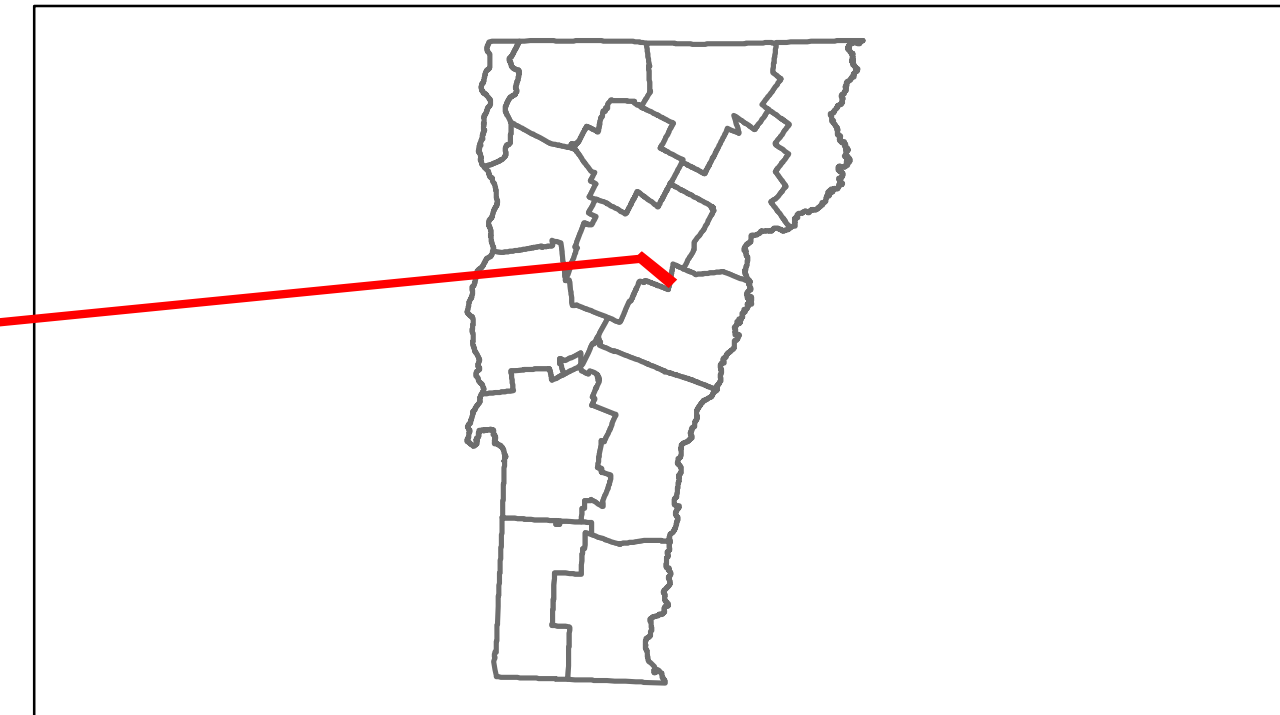


# Route Log Progress Chart

**DRAFT**

Please Note: Errors and Omissions May Exist.  
Contact the VTrans Mapping Unit with questions or concerns.



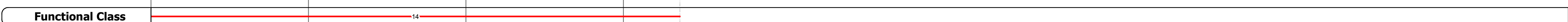






DISTRICT	TOWN	ROUTE
6	BARRE CITY	US-302



## DESCRIPTION BLOCK

**Culvert 4A:**  
Culvert - 1919  
Structure No. 300026004A12011  
Length: 12'  
Under Clearance: 1.17'  
Facility Carried: US302  
Bridge Type: CONC SLAB/GRAN SLAB  
Features Intersected: BROOK  
Maintenance: State

**Bridge 5:**  
Stringer/multi-beam or girder - 1918  
Structure No. 30500000512011  
Length: 24'  
Width: 37.0'  
Under Clearance: 8.0'  
Facility Carried: US302  
Bridge Type: JACK ARCH  
Features Intersected: GUNNERS BROOK  
Surface: Bituminous  
Maintenance: State



<b>Historic Projects</b> Retreatment, Resurface, Unknown, Bituminous Mix, Skimmy Mix, Bituminous Seal, Bituminous, Concrete, Gravel, Surface Treated Gravel, Plant Mix, Reclaimed Base and Bituminous Concrete, Concrete	<b>Functional Class</b> 1, 2, 3, 4, 5, 6, 7, 8, 9, 10, 11, 12, 13, 14, 15, 16, 17, 18, 19	<b>Curves</b> Left, Right	<b>Road Widths</b> (ft)	<b>AADT</b> (count)	<b>Mileage by Functional Class By Sheet</b> 6000 14 - Urban - Principal Arterial - Other 1.645 026-1 14 - Urban - Principal Arterial - Other 1.714	<b>Mileage by Town By Sheet</b> BARRE CITY - U302-1201 3.359 of 3.359	<b>DISTRICT</b> 6	<b>TOWN</b> BARRE CITY	<b>Date:</b> 05/22/14	<b>ROUTE</b> US-302	
<b>Total Mileage: 3.359 mi</b>						<b>Total Mileage: 3.359 mi</b>					
									<b>1 of 1</b> TWN mileage: 0.0 to 3.359	<b>ETE mileage:</b> 2.731 to 6.09	