

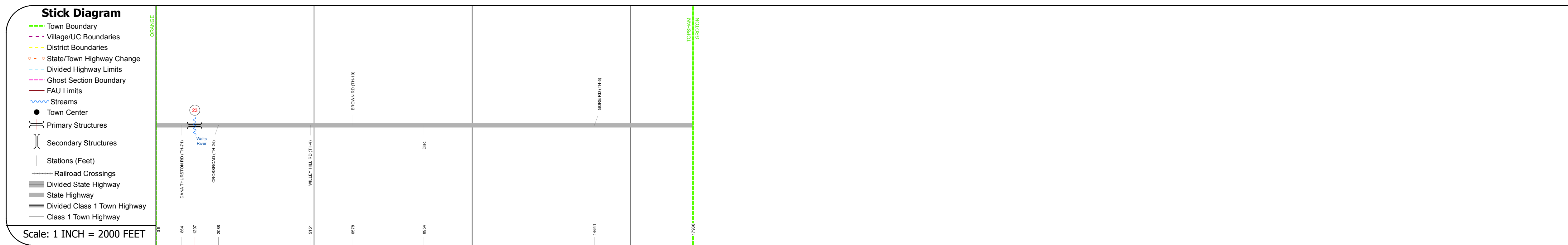
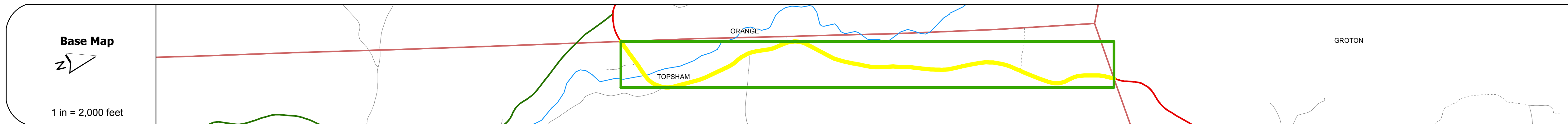
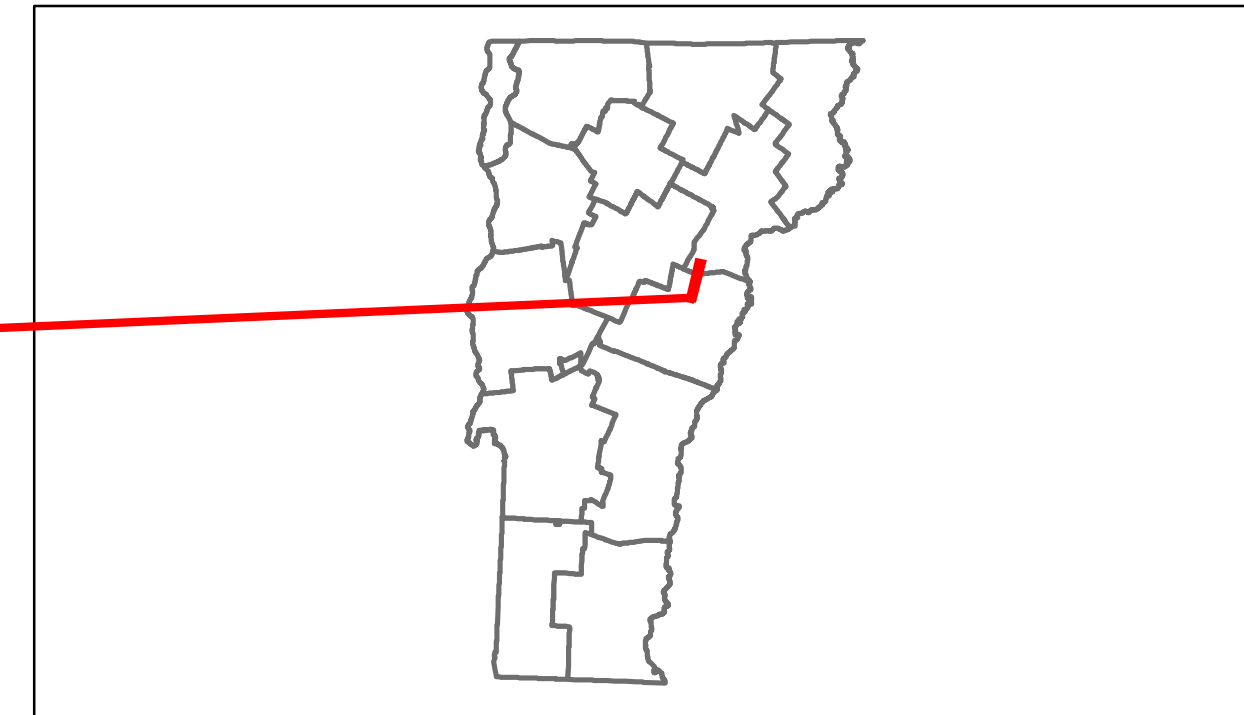


Route Log Progress Chart

DRAFT











Please Note: Errors and Omissions May Exist.
Contact the VTrans Mapping Unit with questions or concerns.

DISTRICT	TOWN	ROUTE
7	TOPSHAM	US-302



DESCRIPTION BLOCK

Culvert 23:
Culvert - 1929
Structure No. 200026002309122
Length: 23'
Facility Carried: US 00302 ML
Bridge Type: RC BOX
Features Intersected: WAITS RIVER
Maintenance/Ownership: State



Historic Projects Retreatment, Resurface, Unknown, Bituminous Mix, Skimmy Mix, Bituminous Seal, Concrete, Gravel, Surface Treated Gravel, Plant Mix, Reclaimed Base and Bituminous Concrete, Concrete	Functional Class 1-19, 6-16 Speed Zones 25, 30, 35, 40, 45, 50, 55, 60, 65	Curves Left, Right Grades grade up, grade down	Road Widths (ft) Traffic Counters (counter ID)	AADT (count) Crash Locations Fatal, Injury, Property Damage Only, Unknown Crash Type	Mileage by Functional Class By Sheet 026-1 6 - Rural - Minor Arterial 3.397	Mileage by Town By Sheet TOPSHAM - U302-0912 3.397 of 3.397	DISTRICT 7	TOWN TOPSHAM	Date: 05/22/14 1 of 1 TWN mileage: 0.0 to 3.397	ROUTE US-302 ETE mileage: 15.706 to 19.103
					Total Mileage: 3.397 mi					