

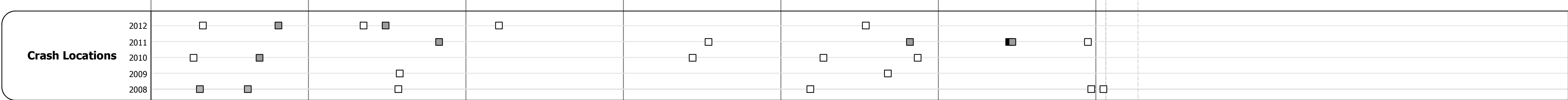
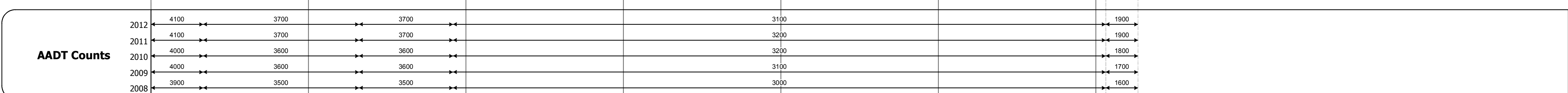


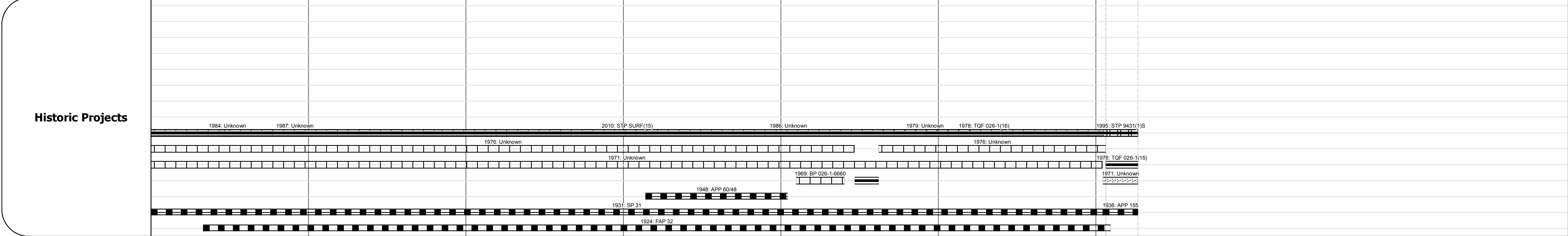
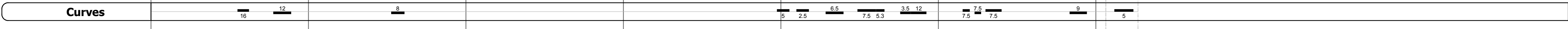
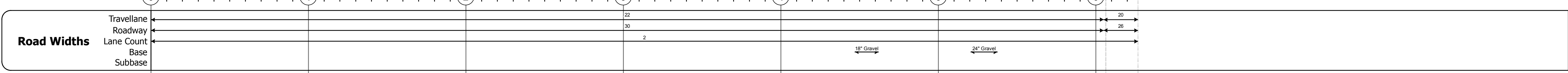
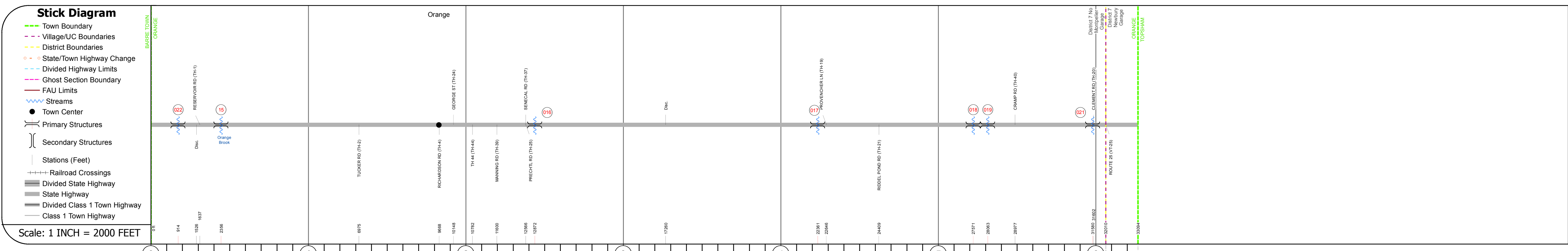
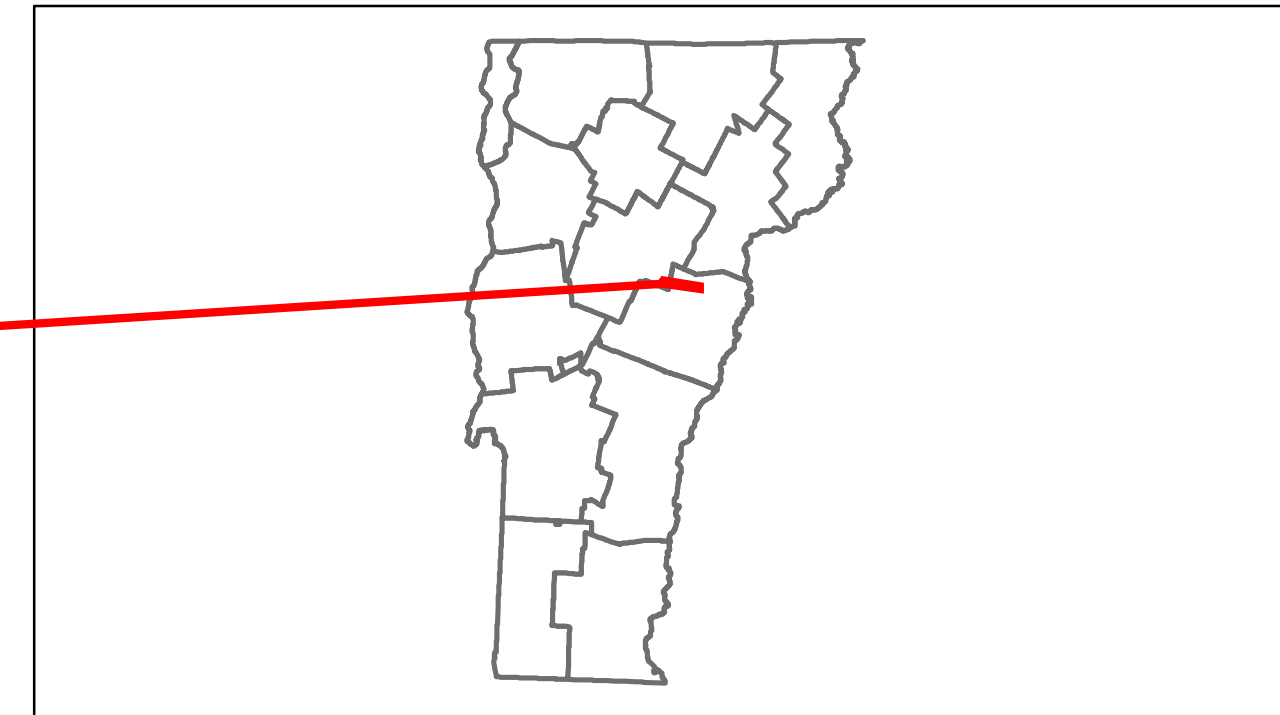


Route Log Progress Chart

DRAFT

Please Note: Errors and Omissions May Exist.
Contact the VTrans Mapping Unit with questions or concerns.

DISTRICT	TOWN	ROUTE
6	ORANGE	US-302



DESCRIPTION BLOCK
<p>Culvert 22: Culvert - 1934 Structure No. 300026002209081 Length: 9' Under Clearance: 5.0' Facility Carried: US302 Bridge Type: RC BOX CULVERT Features Intersected: BROOK Maintenance: State</p> <p>Bridge 15: Tee Beam - 1928 Structure No. 200026001509082 Length: 43' Width: 30.4' Facility Carried: US 00302 ML Bridge Type: CONCRETE T-BEAM Features Intersected: ORANGE BROOK Surface: Bituminous Maintenance/Ownership: State</p> <p>Culvert 16: Culvert - 1922 Structure No. 300026001609081 Length: 19' Under Clearance: 6.0' Facility Carried: US302 Bridge Type: R.C. BOX Features Intersected: BROOK Maintenance: State</p> <p>Culvert 17: Culvert - 1969 Structure No. 300026001709081 Length: 10' Under Clearance: 5.5' Facility Carried: US302 Bridge Type: CGMPPPA Features Intersected: BROOK Maintenance: State</p> <p>Culvert 18: Culvert - 1978 Structure No. 300026001809081 Length: 10' Under Clearance: 6.92' Facility Carried: US302 Bridge Type: CGMPPPA Features Intersected: BROOK Maintenance: State</p> <p>Culvert 19: Culvert - 1978 Structure No. 300026001909081 Length: 10' Under Clearance: 7.0' Facility Carried: US302 Bridge Type: CGMPPPA Features Intersected: BROOK Maintenance: State</p> <p>Culvert 21: Culvert - 1955 Structure No. 300026002109081 Length: 10' Under Clearance: 6.5' Facility Carried: US302 Bridge Type: CGMPPP Features Intersected: BROOK Maintenance: State</p>

Historic Projects Retreatment, Resurface, Unknown, Bituminous Mix, Skimmy Mix, Bituminous Seal, Bituminous Concrete, Surface Treated Gravel, Plant Mix, Reclaimed Base and Bituminous Concrete, Concrete	Functional Class 1, 2, 6, 11, 12, 14, 16, 17, 19	Curves Left, Right, Grades: grade up, grade down	Road Widths (ft)	Traffic Counters (counter ID)	AADT (count)	Crash Locations Fatal, Injury, Property Damage Only, Unknown Crash Type	Mileage by Functional Class By Sheet 026-1 6 - Rural - Minor Arterial 6.268	Mileage by Town By Sheet ORANGE - U302-0908 6.268 of 6.268	DISTRICT 6	TOWN ORANGE	Date: 05/22/14	ROUTE US-302 ETE mileage: 9.438 to 15.706
							Total Mileage: 6.268 mi	Total Mileage: 6.268 mi	1 of 1 TWN mileage: 0.0 to 6.268			