

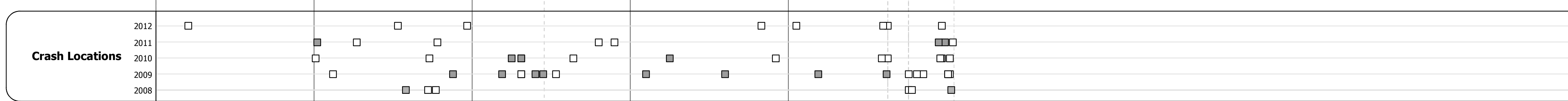
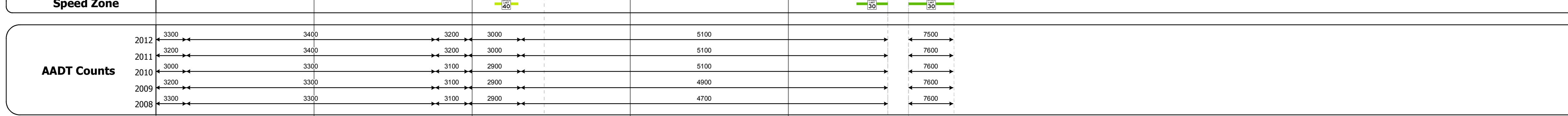


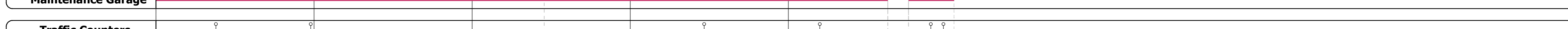


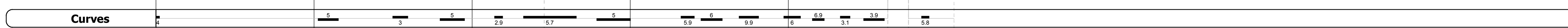
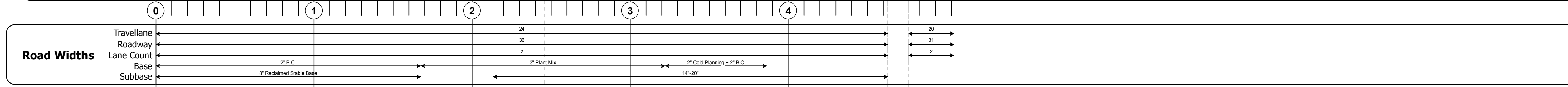
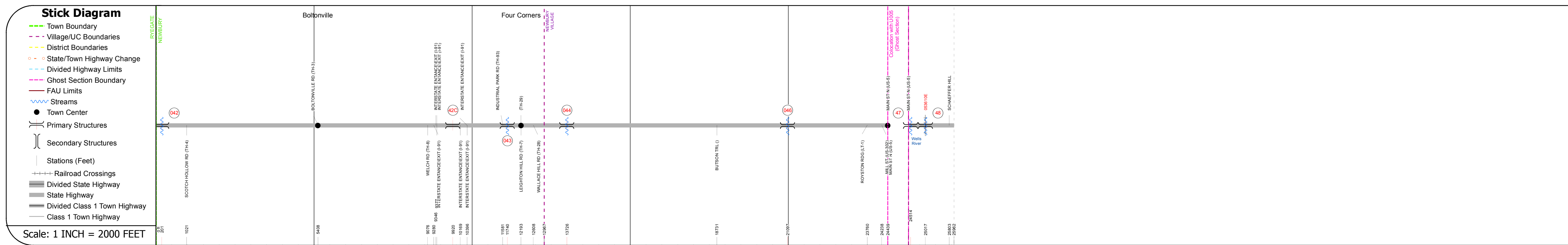
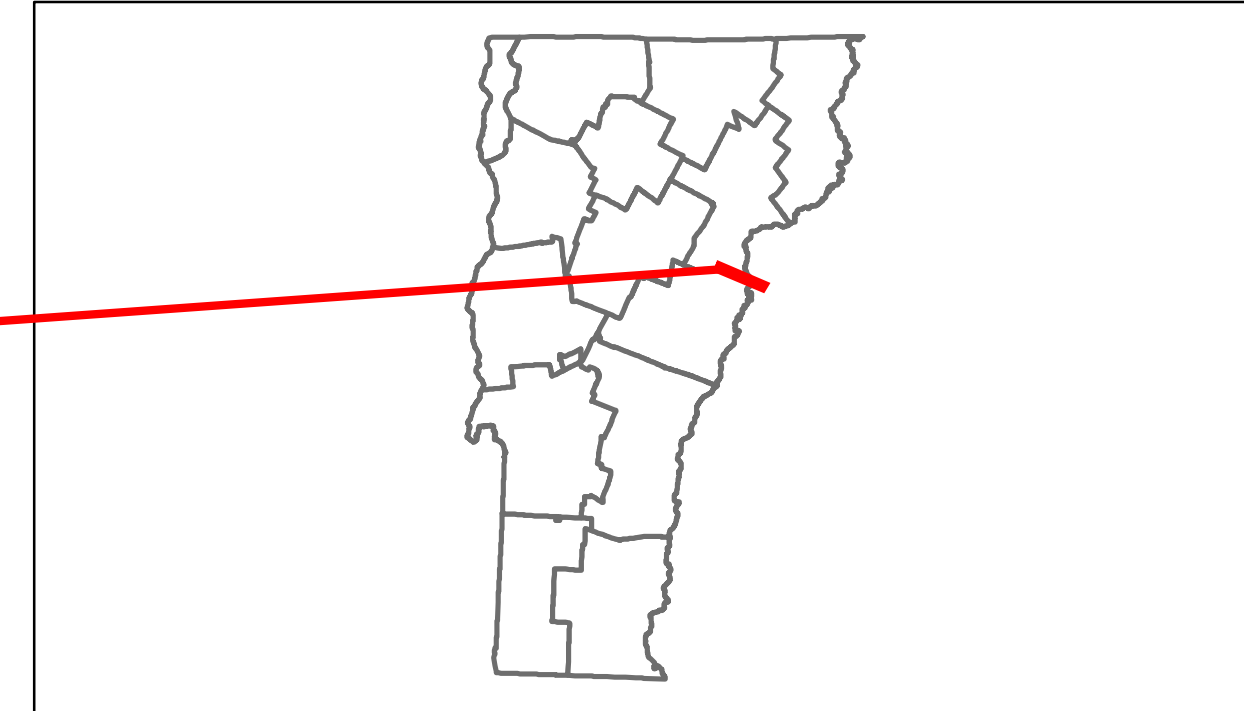


Route Log Progress Chart

DRAFT

Please Note: Errors and Omissions May Exist.
Contact the VTrans Mapping Unit with questions or concerns.

DISTRICT	TOWN	ROUTE
7	NEWBURY	US-302



DESCRIPTION BLOCK

Culvert 42:
Culvert - 1965
Structure No. 300026004209071
Length: 7'
Under Clearance: 6.5'
Facility Carried: US302
Bridge Type: C.G.M.P.P.
Features Intersected: BROOK
Maintenance: State

Bridge 42C:
Stringer/multi-beam or girder - 1973
Structure No. 20002604209072
Length: 250'
Width: 54.6'
Under Clearance: 16.25'
Facility Carried: US 00302 ML
Bridge Type: 2 SP CONT CURVE GIRD
Features Intersected: 1 91 UNDER US 302
Surface: Bituminous
Maintenance/Ownership: State

Culvert 43:
Culvert - 1957
Structure No. 300026004309071
Length: 14'
Under Clearance: 7.5'
Facility Carried: US302
Bridge Type: C.G.M.P.P. A
Features Intersected: BROOK
Maintenance: State

Culvert 44:
Culvert - 1957
Structure No. 300026004409071
Length: 8'
Under Clearance: 5.0'
Facility Carried: US302
Bridge Type: C.G.M.P.P.A
Features Intersected: BROOK
Maintenance: State

Culvert 46:
Culvert - 1957
Structure No. 300026004609071
Length: 6'
Under Clearance: 6.0'
Facility Carried: US302
Bridge Type: ACCMPPA
Features Intersected: BROOK
Maintenance: State

Bridge 47:
Stringer/multi-beam or girder - 1929
Structure No. 200026004709072
Length: 64'
Width: 38.2'
Facility Carried: US 00302 ML
Bridge Type: ROLLED BEAM
Features Intersected: WELLS RIVER
Surface: Bituminous
Maintenance/Ownership: State

Bridge 48:
Girder and floorbeam system - 1911
Structure No. 200026004809072
Length: 113'
Height: 0.0'
Facility Carried: RAILROAD
Bridge Type: 2 SPAN RIV 2 GIRDER
Features Intersected: CRL RR OV US302 + WELLS

Historic Projects Retreatment Resurface Unknown Bituminous Mix Skimny Mix Bituminous Seal	Functional Class 1 2 3 4 5 6 7 8 9 10 11 12 13 14 15 16 17 18 19	Curves Left Right	Road Widths (ft)	AADT (count)	Mileage by Functional Class By Sheet 026-2 6 - Rural - Minor Arterial 0.288 026-1 6 - Rural - Minor Arterial 4.629	Mileage by Town By Sheet NEWBURY - US302-0907 4.917 of 4.917 Ghost Section - US-5 (9.506 to 9.377) 0.131	DISTRICT 7	TOWN NEWBURY	Date: 05/22/14	ROUTE US-302 ETE mileage: 30.705 to 35.622
Crash Locations Fatal Injury Property Damage Only Unknown Crash Type	Speed Zones 25 30 35 40 45 50 55 60 65	Grades grade up grade down	Traffic Counters (counter ID)	Total Mileage: 4.917 mi	Total Mileage: 4.917 mi	1 of 1 TWN mileage: 0.0 to 4.917				