

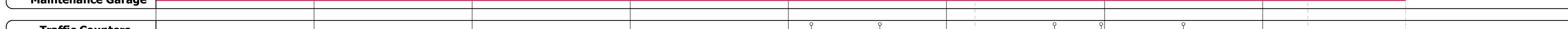

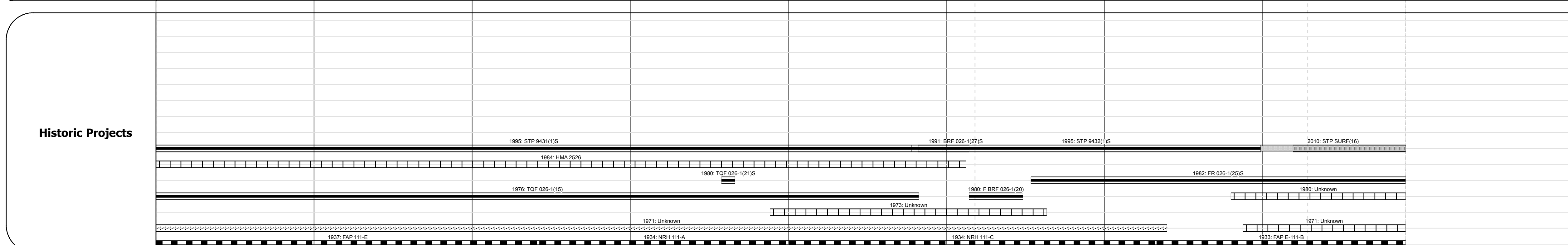
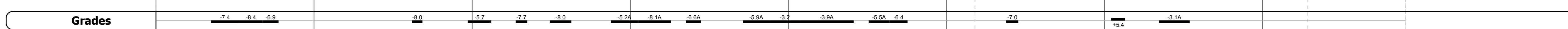
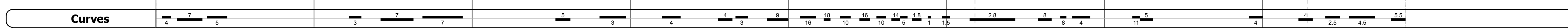
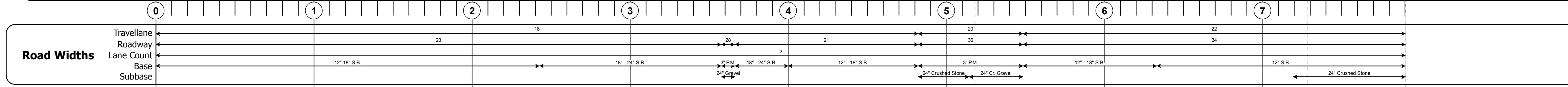
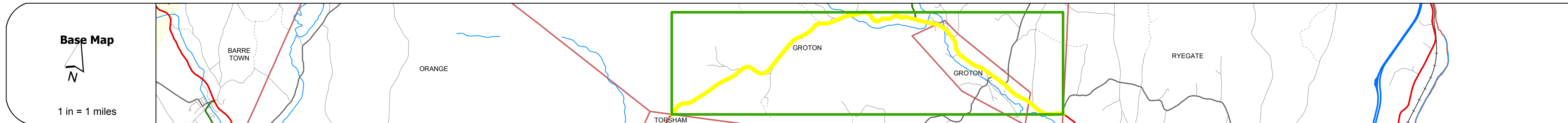
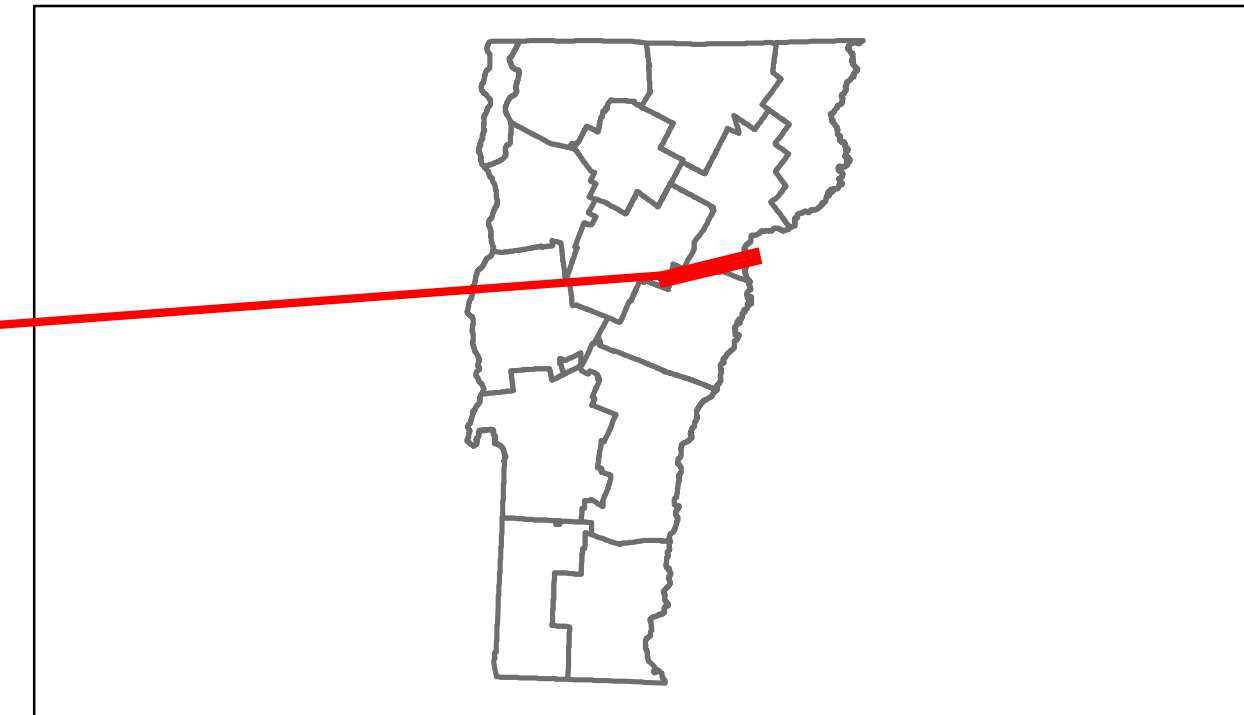


DISTRICT	TOWN	ROUTE
7	GROTON	US-302



Year	Station 0	Station 1	Station 2	Station 3	Station 4	Station 5	Station 6	Station 7
2012	1700				2200		2500	2900
2011	1600				2200		2500	2800
2010	1500				2100		2500	2900
2009	1500				1900		2300	2700
2008	1400				1700		2100	2400

Year	Station 0	Station 1	Station 2	Station 3	Station 4	Station 5	Station 6	Station 7
2012								
2011								
2010								
2009								
2008								

DESCRIPTION BLOCK

Culvert 29:
Culvert - 1937
Structure No. 300026002903041
Length: 9'
Under Clearance: 6.0'
Facility Carried: US302
Bridge Type: RC BOX CULVERT
Features Intersected: BROOK
Maintenance: State

Culvert 30:
Culvert - 1934
Structure No. 300026003003041
Length: 9'
Under Clearance: 7.0'
Facility Carried: US302
Bridge Type: RC BOX CULVERT
Features Intersected: BROOK
Maintenance: State

Bridge 31:
Stringer/multi-beam or girder - 1980
Structure No. 200026003103042
Length: 60'
Width: 32.9'
Facility Carried: US 00302 ML
Bridge Type: ROLLED BEAM
Features Intersected: SOUTH BRANCH WELLS RIVER
Surface: Bituminous
Maintenance/Ownership: State

Bridge 32:
Stringer/multi-beam or girder - 1990
Structure No. 200026003203042
Length: 64'
Width: 39.0'
Facility Carried: US 00302 ML
Bridge Type: ROLLED BEAM
Features Intersected: SOUTH BRANCH WELLS RIVER
Surface: Bituminous
Maintenance/Ownership: State

Bridge 35:
Stringer/multi-beam or girder - 1980
Structure No. 200026003503042
Length: 120'
Width: 40.1'
Facility Carried: US 00302 ML
Bridge Type: WELDED PLATE GIRDER
Features Intersected: WELLS RIVER
Surface: Bituminous
Maintenance/Ownership: State

Bridge 36:
Tee Beam - 1925
Structure No. 200026003603042
Length: 25'
Width: 27.0'
Facility Carried: US 00302 ML
Bridge Type: T-BEAM WIDEN W SLAB
Features Intersected: NORTH BRANCH WELLS RIVER
Surface: Bituminous
Maintenance/Ownership: State

Historic Projects Retreatment, Resurface, Unknown, Bituminous Mix, Skimmy Mix, Bituminous Seal, Bituminous Concrete, Surface Treated Gravel, Plant Mix, Reclaimed Base and Bituminous Concrete, Concrete	Functional Class 1, 2, 3, 4, 5, 6, 7, 8, 9, 10, 11, 12, 13, 14, 15, 16, 17, 18, 19	Curves Left, Right	Road Widths (ft)	Traffic Counters (counter ID)	Crash Locations Fatal, Injury, Property Damage Only, Unknown Crash Type	Mileage by Functional Class By Sheet 026-1 6 - Rural - Minor Arterial 7.904	Mileage by Town By Sheet GROTON - U302-0304 7.904 of 7.904	DISTRICT 7	TOWN GROTON	Date: 05/22/14	ROUTE US-302
						Total Mileage: 7.904 mi	Total Mileage: 7.904 mi	1 of 1 TWN mileage: 0.0 to 7.904	ETE mileage: 19.103 to 27.007		