


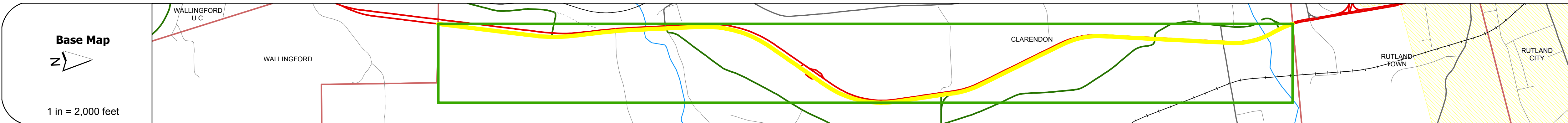
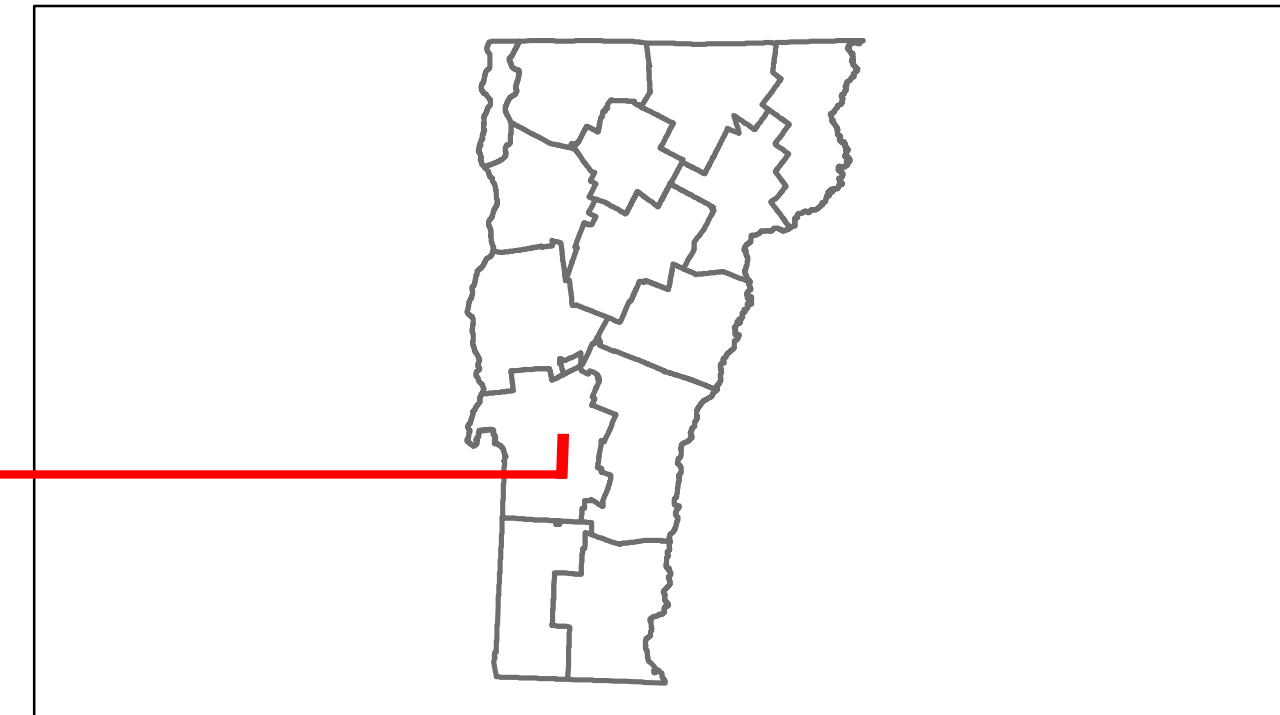


Route Log Progress Chart

DRAFT

Please Note: Errors and Omissions May Exist.
Contact the VTrans Mapping Unit with questions or concerns.

DISTRICT	TOWN	ROUTE
3	CLARENDON	US-7



Road Widths	Travellane	24	34	24	
Roadway	36	40	36	40	
Lane Count	4	4	4	4	
Base	5" Crushed Gravel Base Course	24" Crushed Gravel	Two 2 1/2" Crushed Stone Base Courses		
Subbase					
Curves					
Grades	+3.3		-3.9		
Historic Projects	1988: F DECK(16)S	2006: NH 2207(1)S	2005: NHG SCNL(24)	1988: F DECK(16)S	
Maintenance Garage	District 3 - Clarendon Garage				
Traffic Counters	524549	584227	564103		
Functional Class	2				
Speed Zone	55				
ADT Counts	2012: 7800, 7900, 7400, 7000, 12300, 12000, 13500, 13400	2011: 7800, 7900, 7700, 7300, 12600, 12500, 14200, 14000	2010: 7700, 7800, 8000, 7500, 12800, 12900, 14900, 14600	2009: 7300, 7400, 7500, 7000, 12200, 13200, 14900, 14600	2008: 6900, 7000, 6900, 6400, 11800, 13500, 14800, 14500
Crash Locations	[Crash symbols for Fatal, Injury, Property Damage Only, Unknown Crash Type]				

DESCRIPTION BLOCK
<p>Bridge 90N: Stringer/multi-beam or girder - 1967 Structure No. 200019090N11052 Length: 311' Width: 30.0' Facility Carried: US 00007 ML Bridge Type: 4 SP ROLLED BEAM Features Intersected: MILL RIVER Surface: Bituminous Maintenance/Ownership: State</p> <p>Culvert 92: Culvert - 1967 Structure No. 300019009211051 Length: 12' Under Clearance: 12.5' Facility Carried: US7 Bridge Type: MULTI PLATE PIPE Features Intersected: BROOK Maintenance: State</p> <p>Culvert 93: Culvert - 1968 Structure No. 300019009311051 Length: 7' Under Clearance: 6.5' Facility Carried: US7 Bridge Type: MULTI PLATE ARCH Features Intersected: CATTLE PASS Maintenance: State</p> <p>Culvert 95: Culvert - 1968 Structure No. 300019009511051 Length: 19' Under Clearance: 7.0' Facility Carried: US7 Bridge Type: CGMPA Features Intersected: BROOK Maintenance: State</p> <p>Bridge 96: Stringer/multi-beam or girder - 1968 Structure No. 200019009611052 Length: 132' Width: 70.0' Facility Carried: US 00007 ML Bridge Type: WELDED GIRDER Features Intersected: COLD RIVER Surface: Bituminous Maintenance/Ownership: State</p>

Historic Projects Retreatment, Resurface, Unknown, Bituminous Mix, Skimny Mix, Bituminous Seal, Bituminous, Concrete, Gravel, Surface Treated Gravel, Plant Mix, Reclaimed Base and Bituminous Concrete, Concrete	Functional Class 1, 2, 3, 4, 5, 6, 7, 8, 9, 10, 11, 12, 13, 14, 15, 16, 17, 18, 19	Curves Left, Right	Road Widths (ft)	Traffic Counters (counter ID)	Crash Locations Fatal, Injury, Property Damage Only, Unknown Crash Type	Mileage by Functional Class By Sheet 019-3 2 - Rural - Principal Arterial: 2.315 019-2 2 - Rural - Principal Arterial: 3.341 Total Mileage: 5.656 mi	Mileage by Town By Sheet CLARENDON - U007-1105: 5.656 of 5.656 Total Mileage: 5.656 mi	DISTRICT 3	TOWN CLARENDON	Date: 05/22/14	ROUTE US-7 ETE mileage: 57.828 to 63.484
1 of 1 TWN mileage: 0.0 to 5.656											