

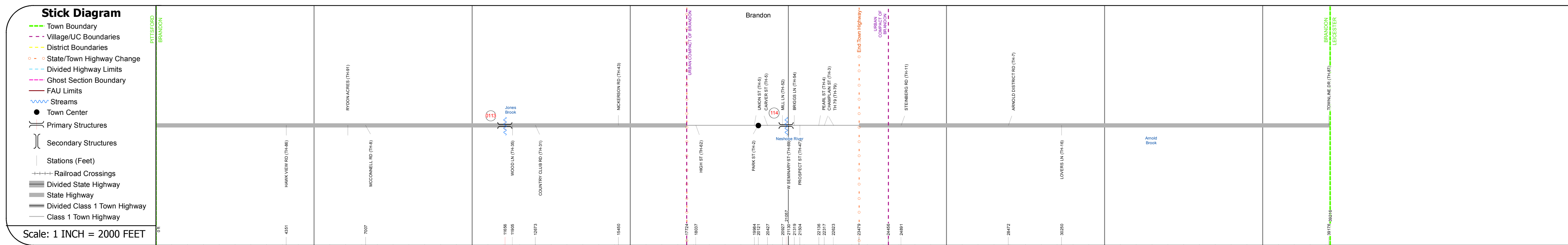
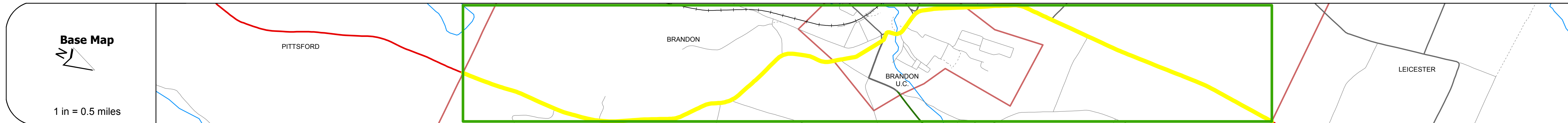
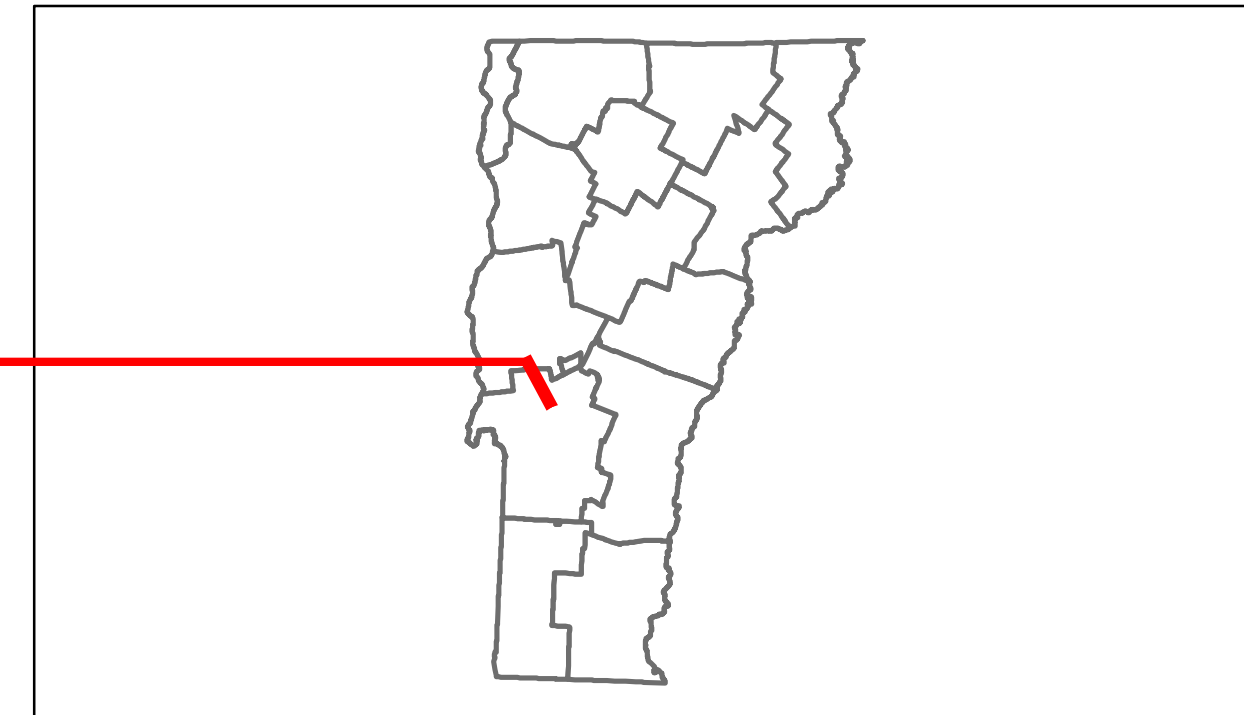


Route Log Progress Chart

DRAFT

Please Note: Errors and Omissions May Exist.
Contact the VTrans Mapping Unit with questions or concerns.

DISTRICT	TOWN	ROUTE
3	BRANDON	US-7



DESCRIPTION BLOCK

Culvert 113:
Culvert - 1926
Structure No. 300019011311021
Length: 14'
Under Clearance: 10.0'
Facility Carried: US7
Bridge Type: R.C. BOX
Features Intersected: POND OUTLET
Maintenance: State

Culvert 114:
Culvert - 1900
Structure No. 200019011411022
Length: 39'
Width: 38.0'
Facility Carried: US 00007 ML
Bridge Type: 2 SPAN STONE ARCH
Features Intersected: NESHOBE RIVER
3
Maintenance/Ownership: Town

Road Widths	Travellane Roadway Lane Count Base Subbase	22 25 28 24 34 24 22 31 28 34 30 34 35
Curves		2.5 5 6 4 5 7 16 24 10 15 3 11 11 5
Grades		+4.1A -6.0A -6.0A -4.43
Historic Projects		1999: NH 8468(1)S 1998: 48-1406 1985: HMA 2047 1999: NH 8468(1)S 1982: HMA 2233 1988: HMA 2812 1976: Unknown 1982: HMA 2233 1981: HES TQF 019-3(1)S 1972: Unknown 1973: Unknown 1973: Unknown 1981: Unknown 1984: FECC F 019-3(2)S 1985: Unknown 1971: Unknown 1976: Unknown 1982: HMA 2233 1981: FR 019-3(2)S 1982: HMA 2233 1972: Unknown 1955: APP 12754 1959: SA 696 & 997 1956: APP 22'56 1955: APP 12754 1949: APP 3749 1949: APP 3749 1949: APP 3749 1948: F 100(1)1 1931: FAP 109-A 1931: FAP 109-A
Maintenance Garage		District 3 - Clarendon Garage (Not State Maintained) District 3 - Clarendon Garage
Traffic Counters		569427 569161 569199 569885 569195 569429 569199
Functional Class		2
Speed Zone		45 40 25 45
ADT Counts	2012 2011 2010 2009 2008	8800 8000 7200 7200 7200 6900 6700 6400 6500 6500 6900 6700 6400 6500 6500 619900 596800 578300 578000 567600 10300 10100 9800 10100 10400 7500 7500 7100 7100 7100 7300 7500 7100 7100 7300 7500 7100 7100 7300 7500 5700 5700 5700 5700 5700
Crash Locations	2012 2011 2010 2009 2008	[Crash symbols: Fatal, Injury, Property Damage Only, Unknown Crash Type]

Historic Projects	Functional Class	Curves	Road Widths	ADT	Mileage by Functional Class By Sheet	Mileage by Town By Sheet	DISTRICT	TOWN	Date: 05/22/14	ROUTE
Retreatment Resurface Unknown Bituminous Mix Cold Patch and Bituminous Seal Concrete	1 2 6 7 11 12 14 16 17 19	Left Right	(ft)	(count)	019-3 2 - Rural - Principal Arterial 7.427	BRANDON - U007-1102 7.427 of 7.427	3	BRANDON	1 of 1 TWN mileage: 0.0 to 7.427	US-7 ETE mileage: 77.845 to 85.272
	Speed Zones	Grades	Traffic Counters	Crash Locations	Total Mileage: 7.427 mi	Total Mileage: 7.427 mi				

For More Information Contact - Vermont Agency of Transportation, Policy, Planning and Intermodal Development Division - Mapping Unit, 1 National Life Drive, Montpelier, VT 05633-5001 Telephone: 802-828-2600.