





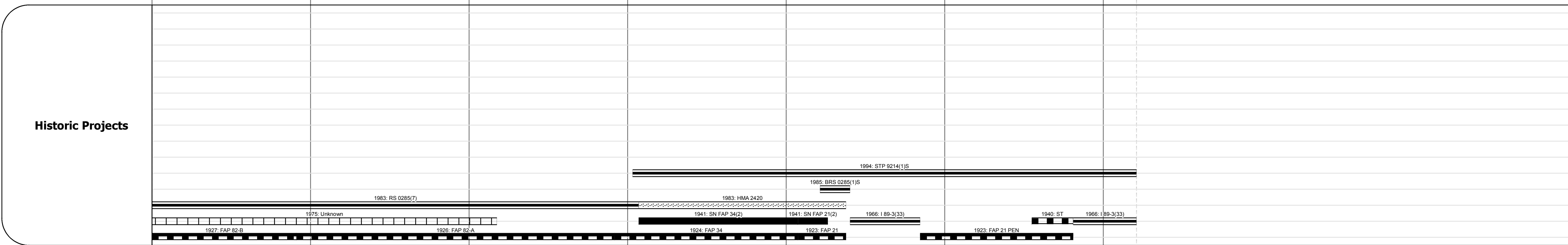
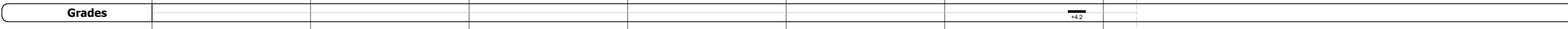
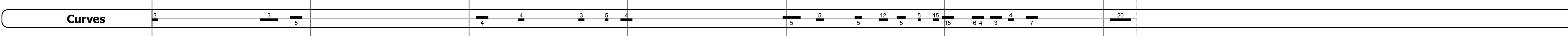
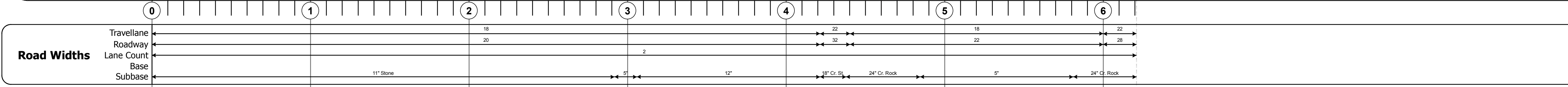
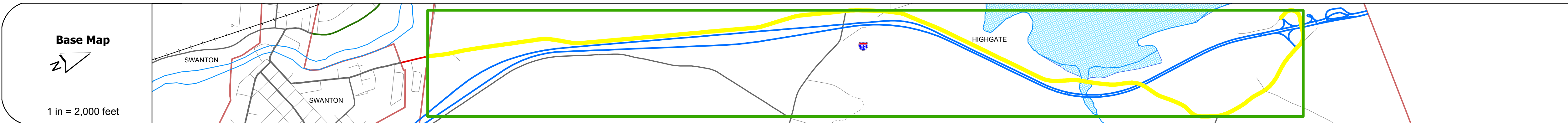
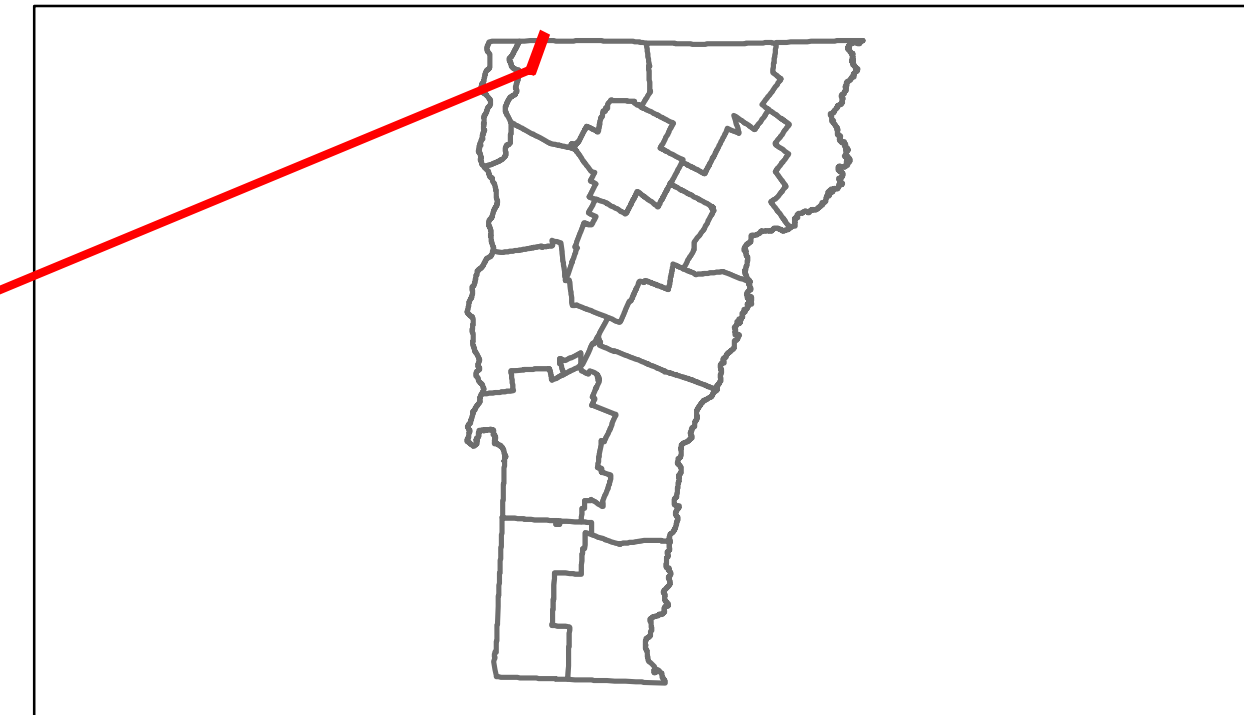


Route Log Progress Chart

DRAFT

Please Note: Errors and Omissions May Exist.
Contact the VTrans Mapping Unit with questions or concerns.

DISTRICT	TOWN	ROUTE
8	HIGHGATE	US-7



Year	Station 0+00	Station 1+00	Station 2+00	Station 3+00	Station 4+00	Station 5+00	Station 6+00
2012	910	1300		430			210
2011	830	1100		490			240
2010	750	980		540			270
2009	860	1100		550			320
2008	960	1300		550			370

Year	Crash Locations
2012	
2011	
2010	
2009	
2008	□

DESCRIPTION BLOCK

Culvert 181:
Culvert - 1941
Structure No. 300285018106091
Length: 9'
Under Clearance: 5.0'
Facility Carried: US7
Bridge Type: RC BOX CULVERT
Features Intersected: BROOK
Maintenance: State

Bridge 182:
Stringer/multi-beam or girder - 1984
Structure No. 200285018206092
Length: 92'
Width: 32.7'
Facility Carried: US 00007 ML
Bridge Type: WELDED PLATE GIRDER
Features Intersected: ROCK RIVER
Surface: Bituminous
Maintenance/Ownership: State

Bridge 183:
Stringer/multi-beam or girder - 1965
Structure No. 200285018306092
Length: 299'
Width: 30.0'
Under Clearance: 17.33'
Facility Carried: US 00007 ML
Bridge Type: (5) SPAN ROLLED BEAM
Features Intersected: 1 89 UNDER US 7
Surface: Bituminous
Maintenance/Ownership: State

Bridge 184:
Stringer/multi-beam or girder - 1965
Structure No. 200285018406092
Length: 254'
Width: 32.2'
Under Clearance: 16.17'
Facility Carried: US 00007 ML
Bridge Type: 4SPAN CONT ROLLED BM
Features Intersected: 1 89 UNDER US 7
Surface: Bituminous
Maintenance/Ownership: State

Historic Projects Retreatment, Resurface, Unknown, Bituminous Mix, Skimmy Mix, Bituminous Seal, Bituminous Concrete, Surface Treated Gravel, Plant Mix, Reclaimed Base and Bituminous Concrete, Concrete	Functional Class 1, 2, 3, 4, 5, 6, 7, 8, 9, 10, 11, 12, 13, 14, 15, 16, 17, 18, 19	Curves Left, Right	Road Widths (ft)	Traffic Counters (counter ID)	Crash Locations Fatal, Injury, Property Damage Only, Unknown Crash Type	Mileage by Functional Class By Sheet 0285 7 - Rural - Major collector 6.209	Mileage by Town By Sheet HIGHGATE - U007-0609 6.209 of 6.209	DISTRICT 8	TOWN HIGHGATE	Date: 05/22/14	ROUTE US-7 ETE mileage: 170.119 to 176.328
Speed Zones 25, 30, 35, 40, 45, 50, 55, 60, 65						Total Mileage: 6.209 mi	Total Mileage: 6.209 mi	1 of 1 TWN mileage: 0.0 to 6.209			