







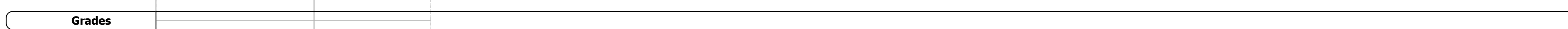



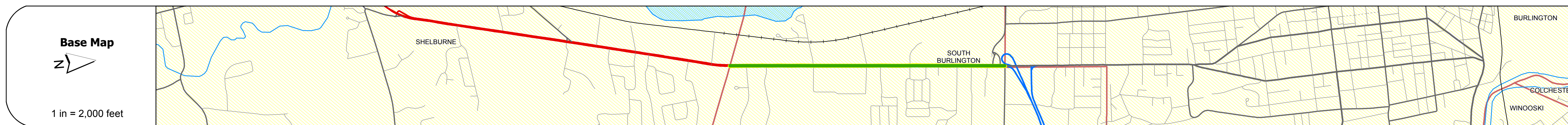
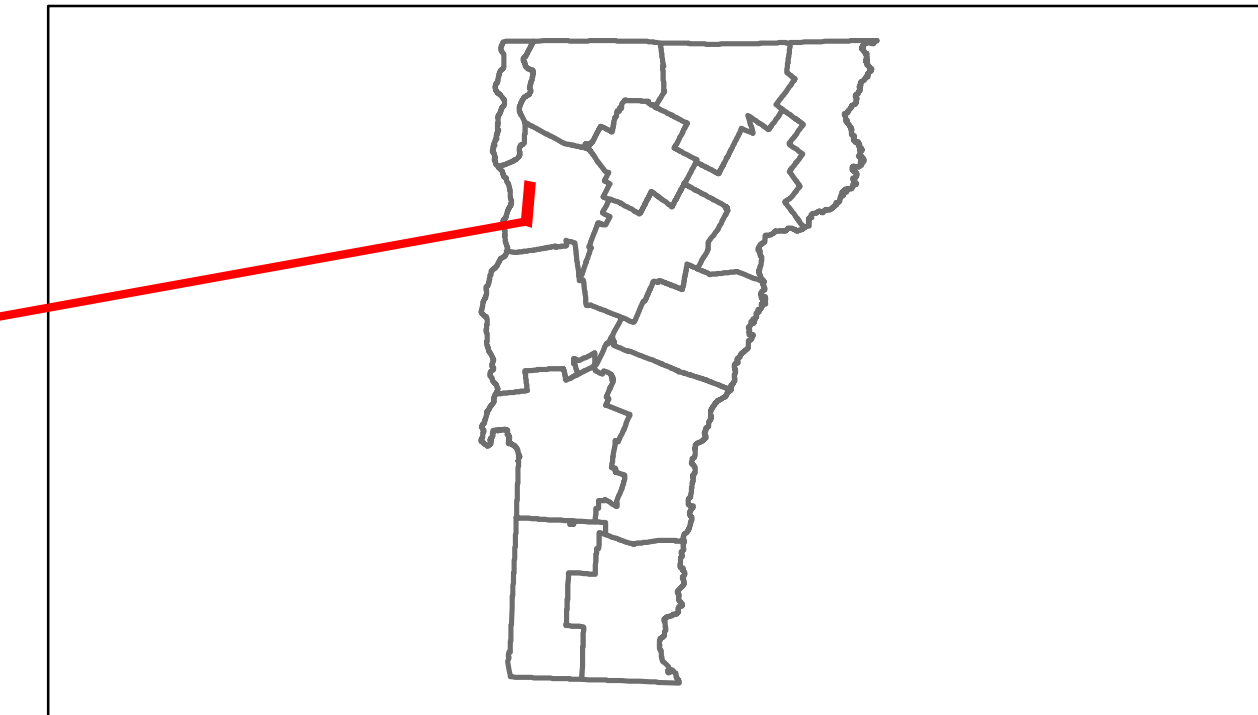


Route Log Progress Chart

DRAFT

Please Note: Errors and Omissions May Exist.
Contact the VTrans Mapping Unit with questions or concerns.

DISTRICT	TOWN	ROUTE
5	SOUTH BURLINGTON	US-7



DESCRIPTION BLOCK

Historic Projects Retreatment, Resurface, Unknown, Bituminous Mix, Skimmy Mix, Bituminous Seal, Bituminous, Concrete, Gravel, Surface Treated Gravel, Plant Mix, Reclaimed Base and Bituminous Concrete	Functional Class 1, 2, 3, 4, 5, 6, 7, 8, 9, 10, 11, 12, 13, 14, 15, 16, 17, 18, 19	Curves Left, Right	Road Widths (ft)	Traffic Counters (counter ID)	AADT (count)	Crash Locations Fatal, Injury, Property Damage Only, Unknown Crash Type	Mileage by Functional Class By Sheet 019-4 14 - Urban - Principal Arterial - other 1.738	Mileage by Town By Sheet SOUTH BURLINGTON - U007-0414 1.738 of 1.738	DISTRICT 5	TOWN SOUTH BURLINGTON	Date: 05/22/14 1 of 1 TWN mileage: 0.0 to 1.738	ROUTE US-7 ETE mileage: 128.691 to 130.429
Total Mileage: 1.738 mi						Total Mileage: 1.738 mi						