



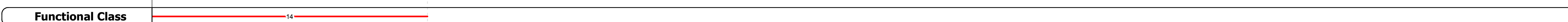





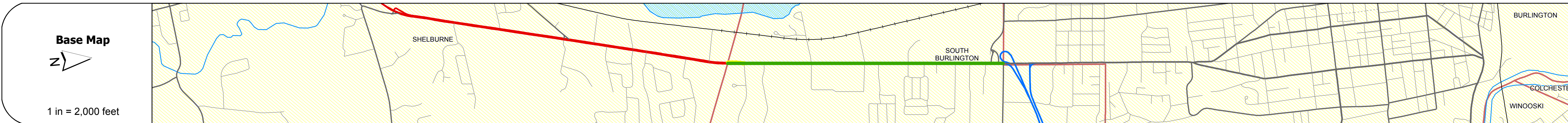
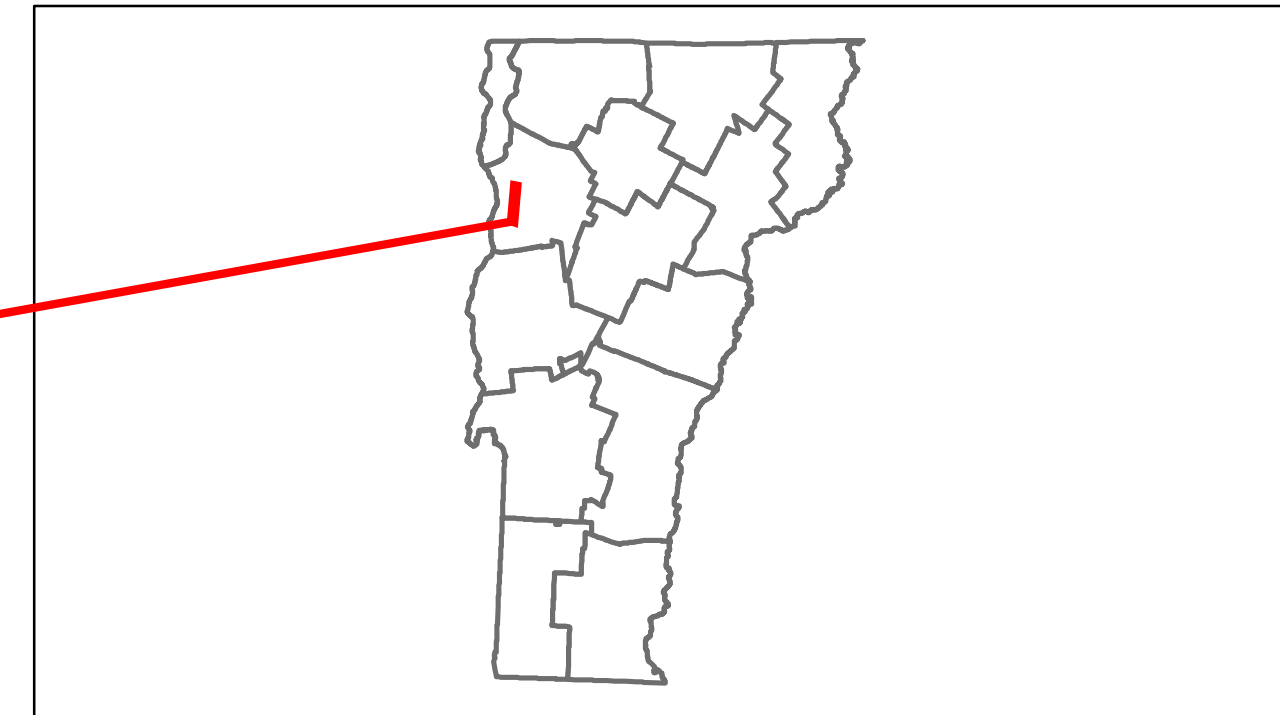


Route Log Progress Chart

DRAFT

Please Note: Errors and Omissions May Exist.
Contact the VTrans Mapping Unit with questions or concerns.

DISTRICT	TOWN	ROUTE
5	SOUTH BURLINGTON	US-7



DESCRIPTION BLOCK	

Historic Projects Retreatment, Resurface, Unknown, Bituminous Mix, Skimny Mix, Bituminous Seal, Bituminous Concrete, Concrete, Gravel, Surface Treated Gravel, Plant Mix, Reclaimed Base and Bituminous Concrete	Functional Class Legend for classes 1-19 and Speed Zones 25-65.	Curves Left, Right, Grades (grade up, grade down)	Road Widths Traffic Counters (counter ID)	AADT Crash Locations (Fatal, Injury, Property Damage Only, Unknown Crash Type)	Mileage by Functional Class By Sheet 019-4 14 - Urban - Principal Arterial - other 0.104 Total Mileage: 0.104 mi	Mileage by Town By Sheet SOUTH BURLINGTON - U007-0414S 0.104 of 0.104 Total Mileage: 0.104 mi	DISTRICT 5	TOWN SOUTH BURLINGTON	Date: 05/22/14 1 of 1 TWN mileage: 0.0 to 0.104	ROUTE US-7 ETE mileage: 128.691 to 128.795
--	---	---	---	--	--	---	----------------------	---------------------------------	---	---