

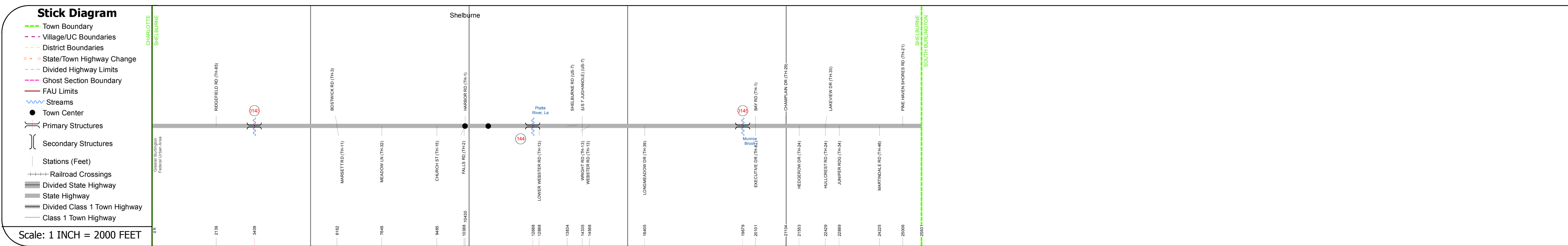
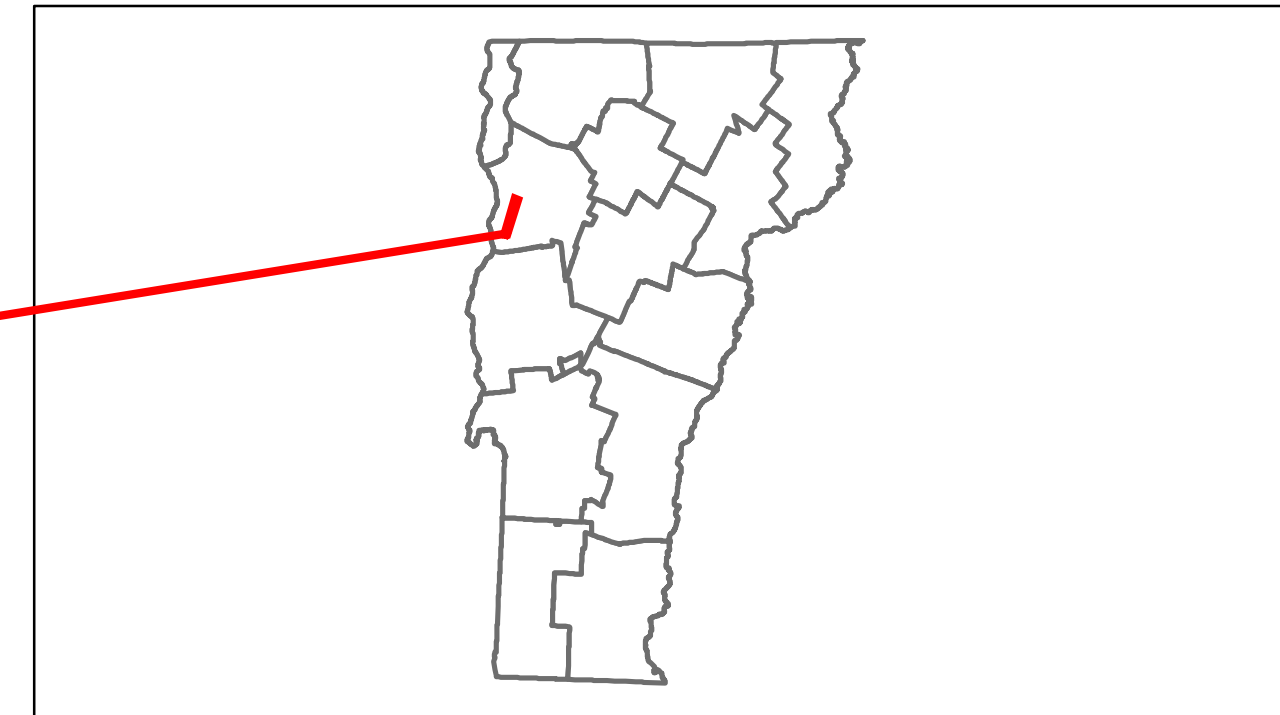


Route Log Progress Chart

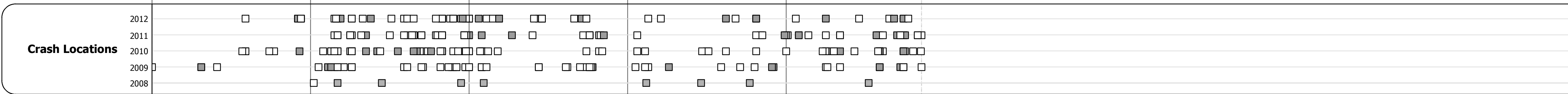
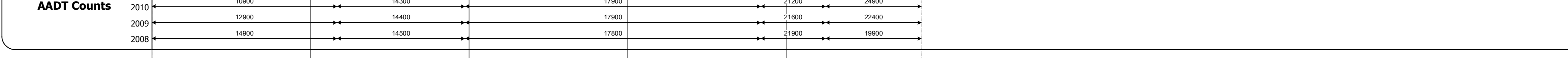
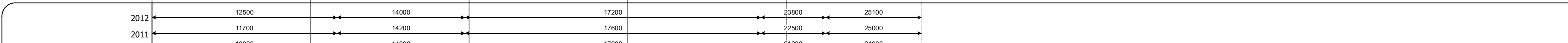

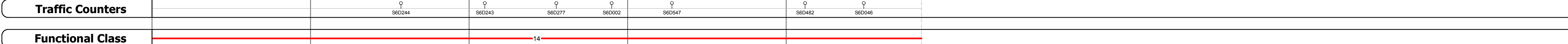
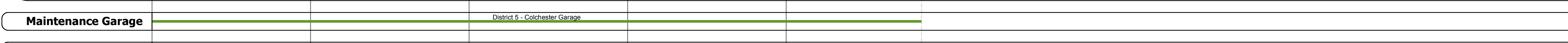
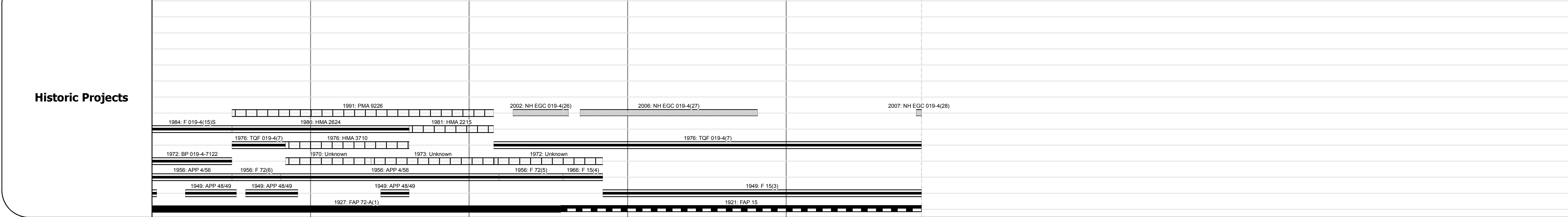

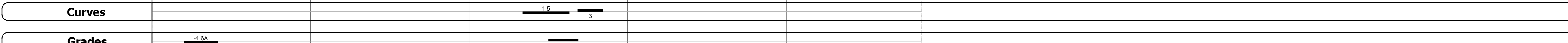
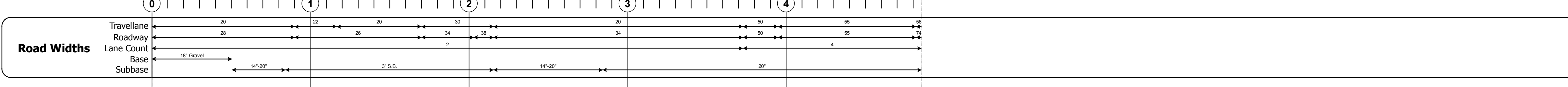
DRAFT

Please Note: Errors and Omissions May Exist.
Contact the VTrans Mapping Unit with questions or concerns.

DISTRICT	TOWN	ROUTE
5	SHELBURNE	US-7



DESCRIPTION BLOCK
<p>Culvert 143: Culvert - 1956 Structure No. 300019014304131 Length: 12' Under Clearance: 10.0' Facility Carried: US7 Bridge Type: R. C. BOX CULVERT Features Intersected: CLARK FARM BROOK Maintenance: State</p> <p>Bridge 144: Stringer/multi-beam or girder - 2001 Structure No. 200019014404132 Length: 275' Width: 53.3' Facility Carried: US 00007 ML Bridge Type: 3 SP CONT CUR PL GIR Features Intersected: LAPLATTE RIVER Surface: Bituminous Maintenance/Ownership: State</p> <p>Culvert 145: Culvert - 2005 Structure No. 300019014504131 Length: 17' Facility Carried: US7 Bridge Type: PRECAST SEG BOX Features Intersected: MUNROE BROOK Maintenance: State</p>



Historic Projects	Functional Class	Curves	Road Widths	AADT	Mileage by Functional Class By Sheet	Mileage by Town By Sheet	DISTRICT	TOWN	Date: 05/22/14	ROUTE
<ul style="list-style-type: none"> Retreatment Bituminous Concrete Resurface Surface Treated Gravel Unknown Bituminous Miscadlam Cold Patch and Bituminous Concrete Skimny Mix Bituminous Seal Concrete Gravel Plant Mix Reclaimed Base and Bituminous Concrete 	<ul style="list-style-type: none"> 1 2 3 4 5 6 7 8 9 10 11 12 13 14 15 16 17 18 19 	<ul style="list-style-type: none"> Left Right 	<ul style="list-style-type: none"> (ft) 	<ul style="list-style-type: none"> (count) 	019-4 14 - Urban - Principal Arterial - other 4.854	SHELBURNE - U007-0413 4.854 of 4.854	5	SHELBURNE	1 of 1 TWN mileage: 0.0 to 4.854	US-7 ETE mileage: 123.837 to 128.691
					Total Mileage: 4.854 mi	Total Mileage: 4.854 mi				