

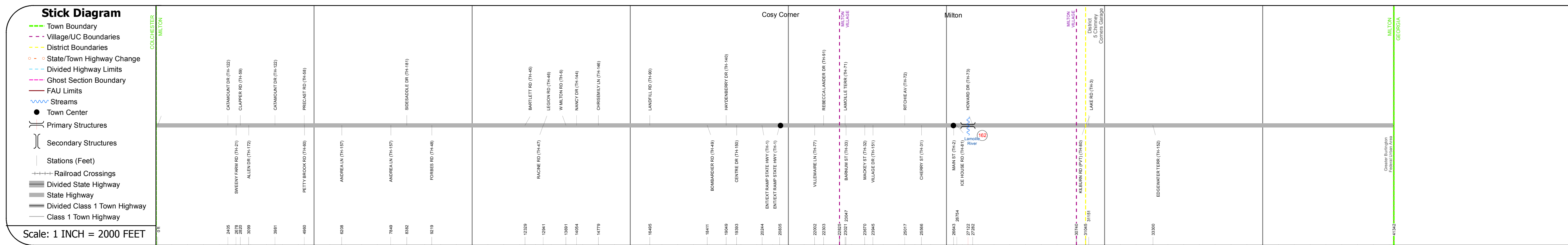
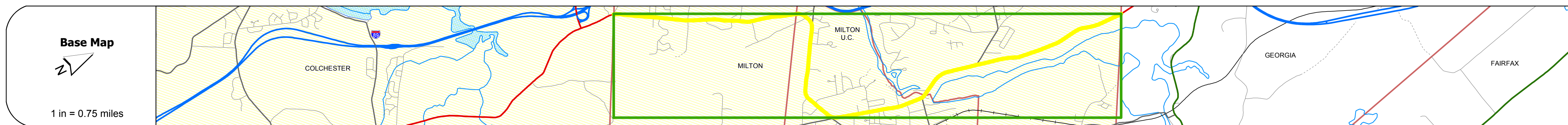
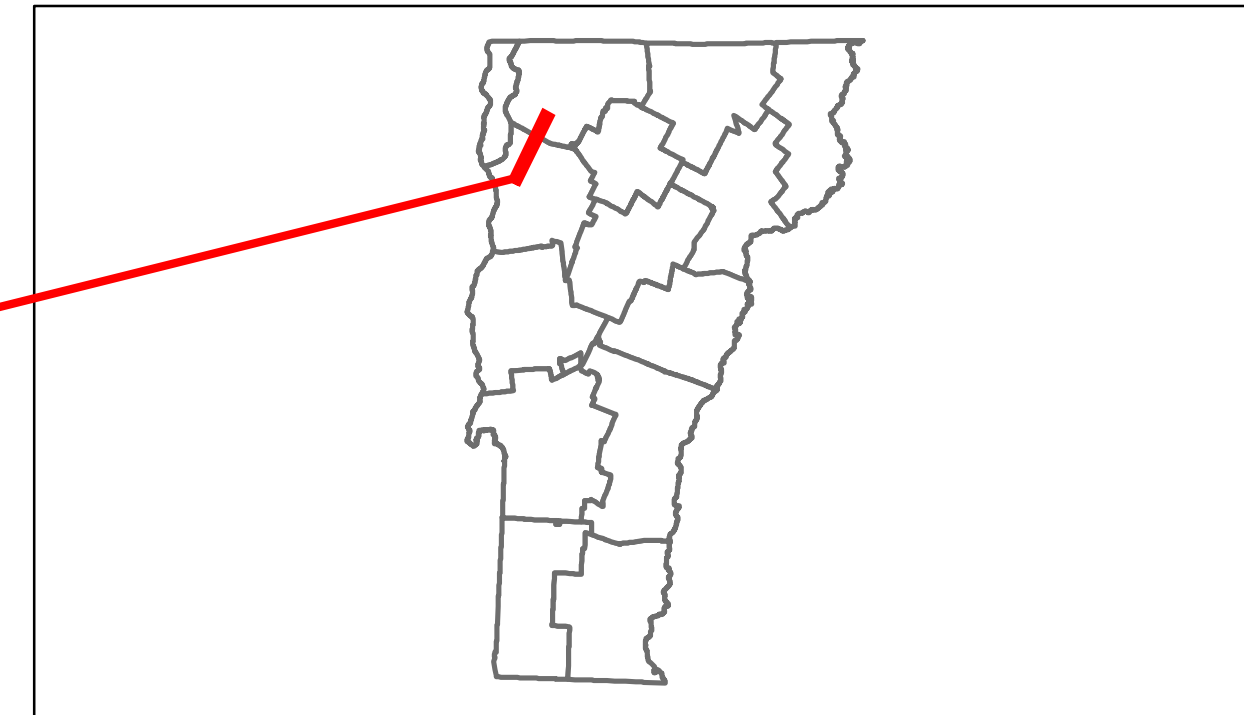


Route Log Progress Chart

DRAFT

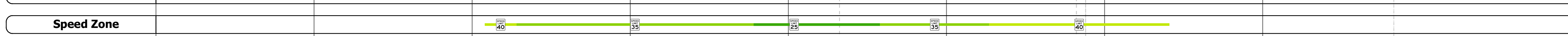


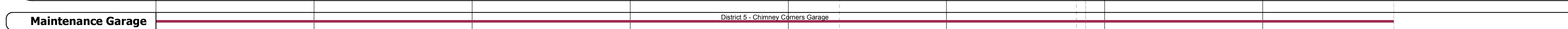
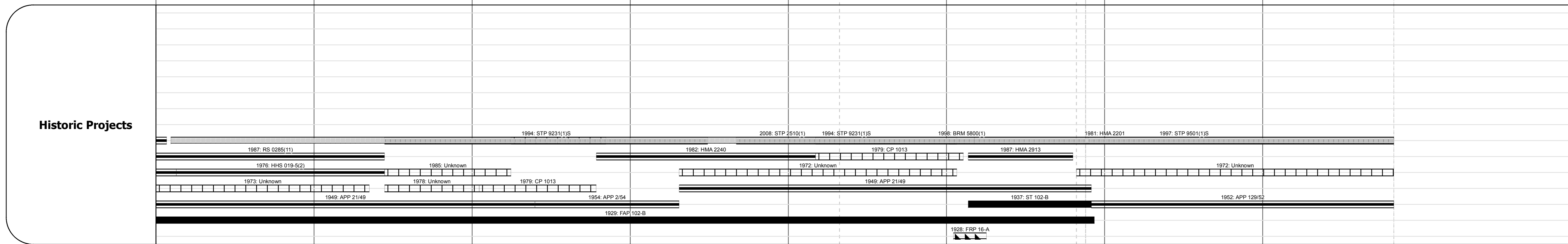
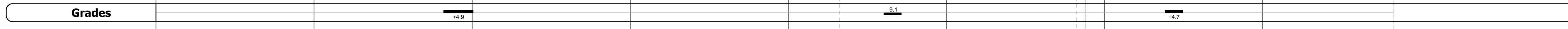
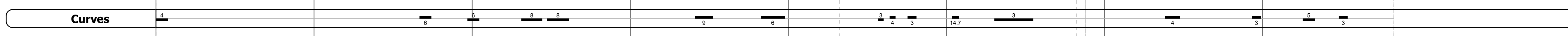
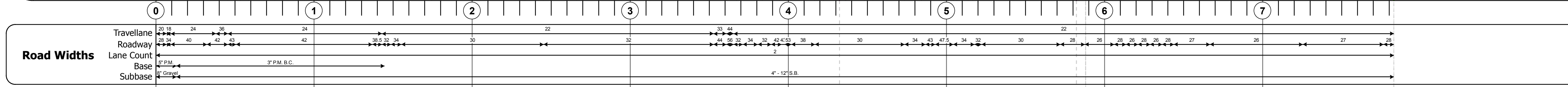
Please Note: Errors and Omissions May Exist.
Contact the VTrans Mapping Unit with questions or concerns.

DISTRICT	TOWN	ROUTE
5	MILTON	US-7

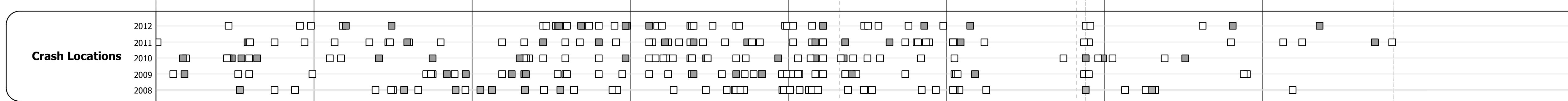


DESCRIPTION BLOCK

Bridge 162:
Stringer/multi-beam or girder - 1998
Structure No. 200285016204102
Length: 312'
Width: 33.8'
Facility Carried: US 00007 ML
Bridge Type: WELDED PLATE GIRDER
Features Intersected: LAMOILLE RIVER
Surface: Bituminous
Maintenance/Ownership: State



Year	Station 0	Station 1	Station 2	Station 3	Station 4	Station 5	Station 6	Station 7
2012	10600	10200	13300	11100	11100	14000	8900	8500
2011	10400	10900	13300	11100	11100	14000	8300	8200
2010	10200	11600	13300	11100	11100	14000	8800	7800
2009	10400	11400	13100	11200	11200	14100	8300	7300
2008	10500	11200	12800	11200	11200	14100	7700	6800



Historic Projects Retreatment, Resurface, Unknown, Bituminous Mix, Skimmy Mix, Bituminous Seal, Bituminous, Concrete, Gravel, Surface Treated Gravel, Plant Mix, Reclaimed Base and Bituminous Concrete	Functional Class 1 (Blue), 2 (Red), 3 (Green), 4 (Yellow), 5 (Purple), 6 (Orange), 7 (Light Blue), 8 (Light Red), 9 (Light Green), 10 (Light Yellow), 11 (Light Purple), 12 (Light Orange), 13 (Light Blue), 14 (Light Red), 15 (Light Green), 16 (Light Yellow), 17 (Light Purple), 18 (Light Orange), 19 (Light Blue)	Curves Left, Right	Road Widths (ft)	Traffic Counters (counter ID)	AADT (count)	Crash Locations Fatal, Injury, Property Damage Only, Unknown Crash Type	Mileage by Functional Class By Sheet 5000 16 - Urban - Minor Arterial 7.830	Mileage by Town By Sheet MILTON - U007-0410 7.83 of 7.83	DISTRICT 5	TOWN MILTON	Date: 05/22/14	ROUTE US-7 ETE mileage: 142.593 to 150.423
							Total Mileage: 7.830 mi	Total Mileage: 7.83 mi	1 of 1 TWN mileage: 0.0 to 7.83			

For More Information Contact - Vermont Agency of Transportation, Policy, Planning and Intermodal Development Division - Mapping Unit, 1 National Life Drive, Montpelier, VT 05633-5001 Telephone: 802-828-2600.