




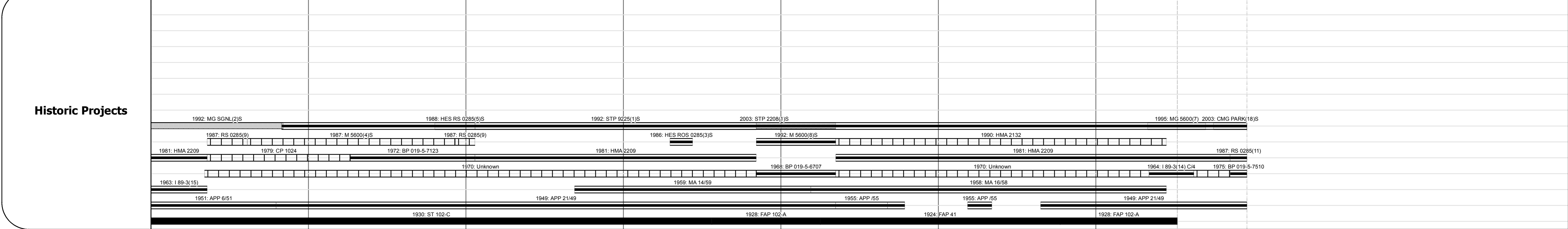

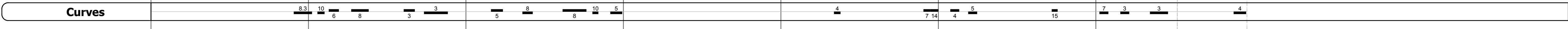
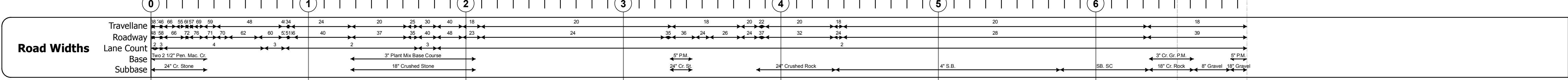
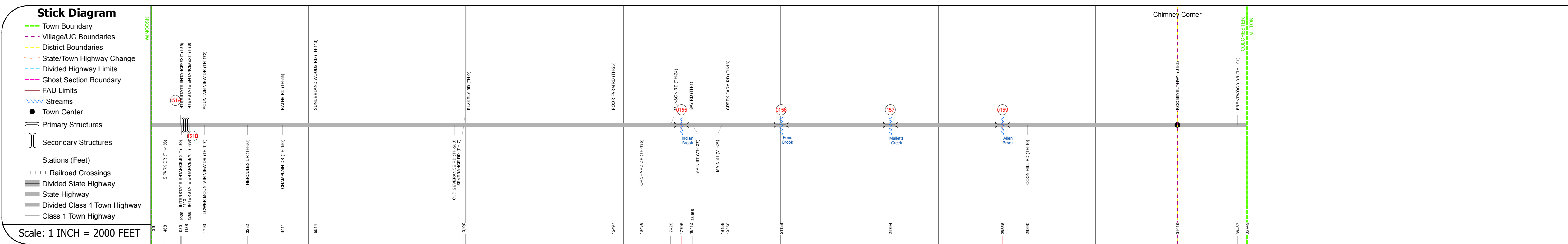
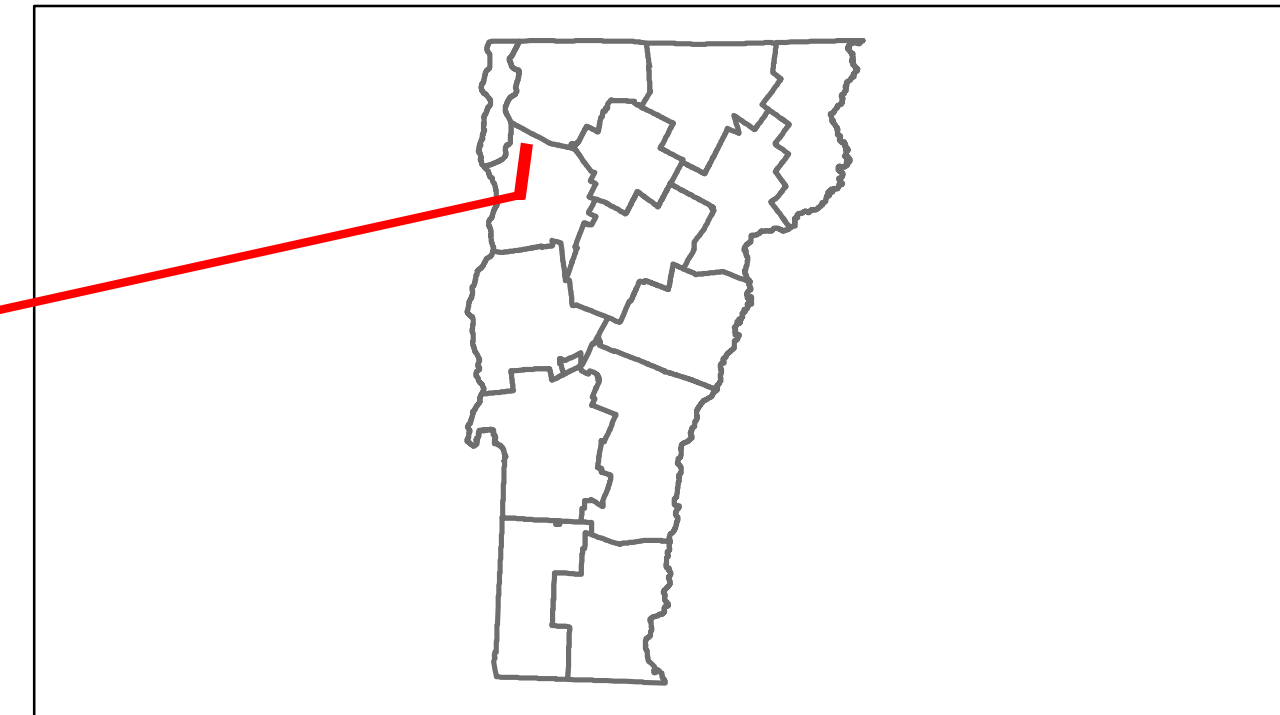


Route Log Progress Chart


DRAFT

Please Note: Errors and Omissions May Exist.
Contact the VTrans Mapping Unit with questions or concerns.

DISTRICT	TOWN	ROUTE
5	COLCHESTER	US-7



Year	Station 0+00	Station 1+00	Station 2+00	Station 3+00	Station 4+00	Station 5+00	Station 6+00
2012	15700	19622700	14600		15200	8200	7500
2011	15600	19022800	14700		15300	8100	7600
2010	15400	18422800	14700		15300	8000	7700
2009	16300	18722200	14600		14900	8000	7700
2008	17200	18921600	14400		14500	8000	7700



DESCRIPTION BLOCK

Bridge 151A:
Stringer/multi-beam or girder - 1963
Structure No. 200089074504052
Length: 152'
Height: 0.0'
Weight Limit: 0
Facility Carried: 1 00089 ML
Bridge Type: 3-SP ROLLED BEAM
Features Intersected: 1.89 OVER U.S.7

Bridge 151B:
Stringer/multi-beam or girder - 1963
Structure No. 200089074N04052
Length: 152'
Height: 0.0'
Weight Limit: 0
Facility Carried: 1 00089 ML
Bridge Type: 3-SP ROLLED BEAM
Features Intersected: 1.89 OVER U.S.7

Culvert 155:
Culvert - 1929
Structure No. 300285015504051
Length: 20'
Under Clearance: 20.0'
Facility Carried: US7
Bridge Type: R. C. BOX CULVERT
Features Intersected: INDIAN BROOK
Maintenance: State

Culvert 156:
Culvert - 1968
Structure No. 300285015604051
Length: 9'
Under Clearance: 10.0'
Facility Carried: US7
Bridge Type: MULTI PLATE PIPE
Features Intersected: POND BROOK
Maintenance: State

Bridge 157:
I-beam - 1924
Structure No. 200285015704052
Length: 34'
Width: 31.8'
Facility Carried: US 00007 ML
Bridge Type: T BM WIDEN W ROLL BM
Features Intersected: MALLETT'S CREEK
Surface: Bituminous
Maintenance/Ownership: State

Bridge 159:
Slab - 1924
Structure No. 300285015904051
Length: 19'
Width: 30.0'
Under Clearance: 4.0'
Facility Carried: US7
Bridge Type: CONCRETE SLAB
Features Intersected: ALLEN BROOK
Surface: Bituminous
Maintenance: State

Historic Projects	Functional Class	Curves	Road Widths	AADT	Mileage by Functional Class By Sheet	Mileage by Town By Sheet	DISTRICT	TOWN	Date: 05/22/14	ROUTE
Retreatment, Resurface, Unknown, Bituminous Mix, Skimmy Mix, Bituminous Seal	1-19	Left, Right	(ft)	(count)	5600 14 - Urban - Principal Arterial - other 5600 16 - Urban - Minor Arterial	COLCHESTER - U007-0405	5	COLCHESTER	6.96 of 6.96	US-7 ETE mileage: 135.633 to 142.593
					Total Mileage: 6.960 mi	Total Mileage: 6.96 mi			1 of 1 TWN mileage: 0.0 to 6.96	