


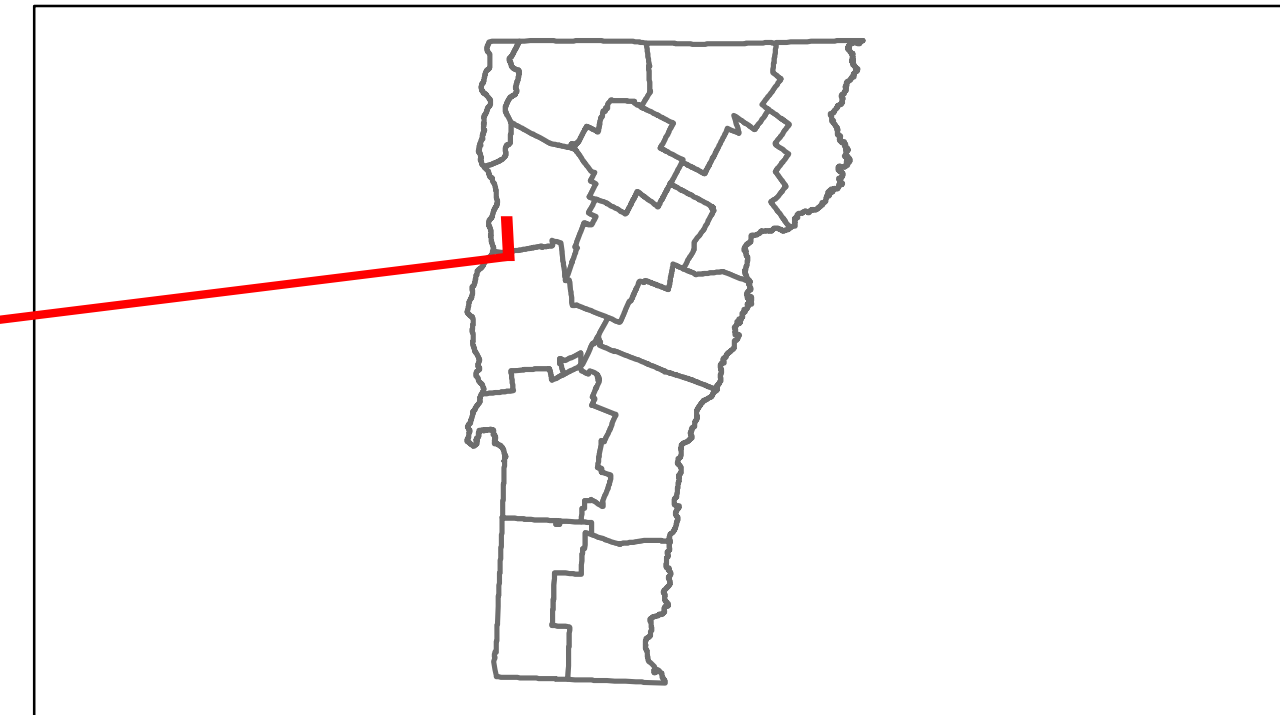


Route Log Progress Chart

DRAFT

Please Note: Errors and Omissions May Exist.
Contact the VTrans Mapping Unit with questions or concerns.

DISTRICT	TOWN	ROUTE
5	CHARLOTTE	US-7

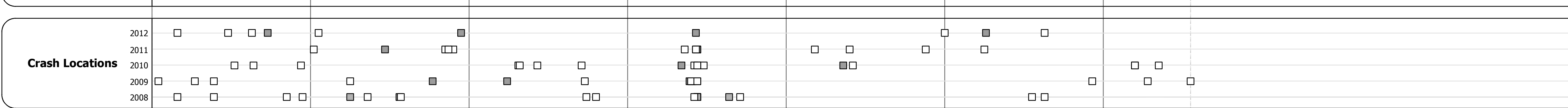
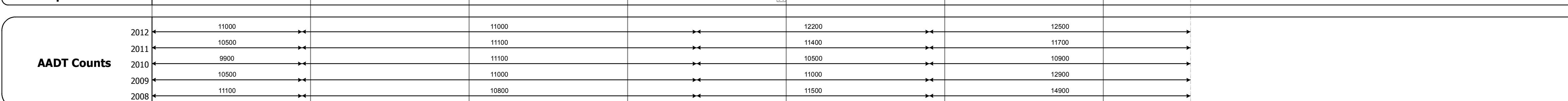
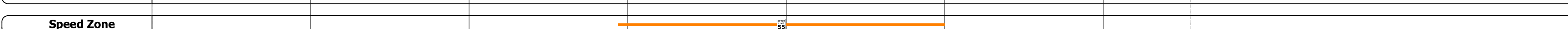




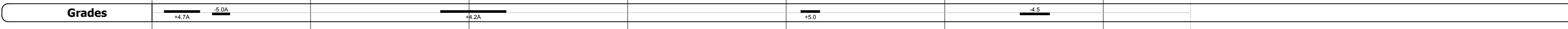

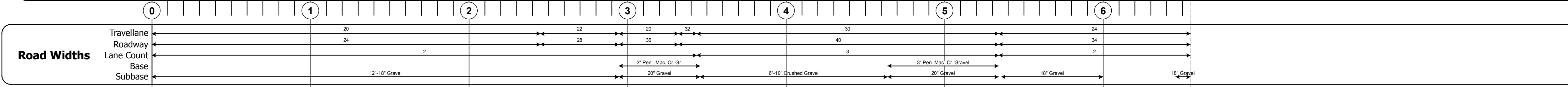


DESCRIPTION BLOCK

Culvert 140A:
Culvert - 1949
Structure No. 300091140A04041
Length: 6'
Under Clearance: 5.0'
Facility Carried: US7
Bridge Type: ACCOMP
Features Intersected: CATTLE PASS
Maintenance: State

Culvert 140B:
Culvert - 1949
Structure No. 300091140B04041
Length: 6'
Under Clearance: 5.0'
Facility Carried: US7
Bridge Type: ACCOMP
Features Intersected: CATTLE PASS
Maintenance: State

Culvert 141:
Culvert - 1929
Structure No. 300019014104041
Length: 9'
Under Clearance: 6.5'
Facility Carried: US7
Bridge Type: RC BOX CULVERT
Features Intersected: BROOK
Maintenance: State



Historic Projects Retreatment, Resurface, Unknown, Bituminous Mix, Skimny Mix, Bituminous Seal, Bituminous Concrete, Surface Treated Gravel, Plant Mix, Reclaimed Base and Bituminous Concrete, Concrete	Functional Class 1, 2, 3, 4, 5, 6, 7, 8, 9, 10, 11, 12, 13, 14, 15, 16, 17, 18, 19	Curves Left, Right	Road Widths (ft)	Traffic Counters (counter ID)	AADT (count)	Crash Locations Fatal, Injury, Property Damage Only, Unknown Crash Type	Mileage by Functional Class By Sheet 019-4 2 - Rural - Principal Arterial 6.550	Mileage by Town By Sheet CHARLOTTE - U007-0404 6.55 of 6.55	DISTRICT 5	TOWN CHARLOTTE	Date: 05/22/14	ROUTE US-7 ETE mileage: 117.287 to 123.837
Total Mileage: 6.550 mi								Total Mileage: 6.55 mi				