

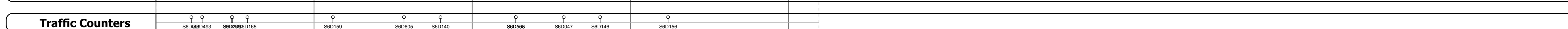
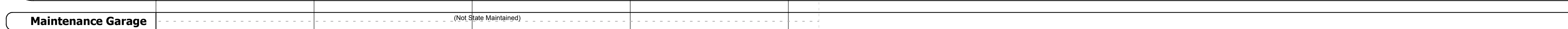
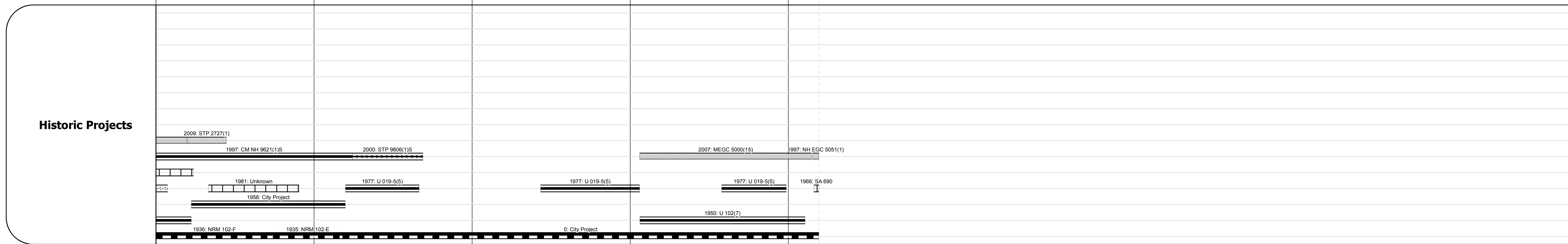
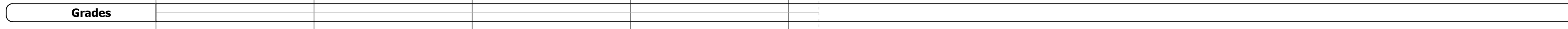
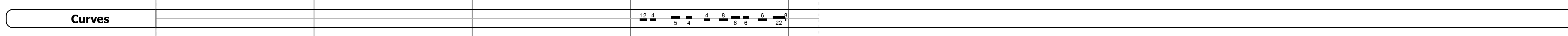
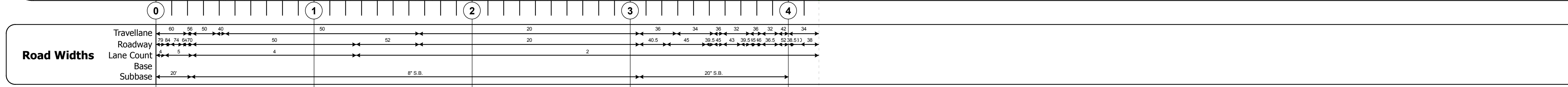

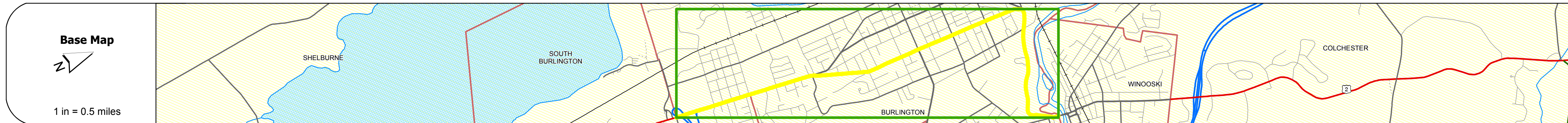
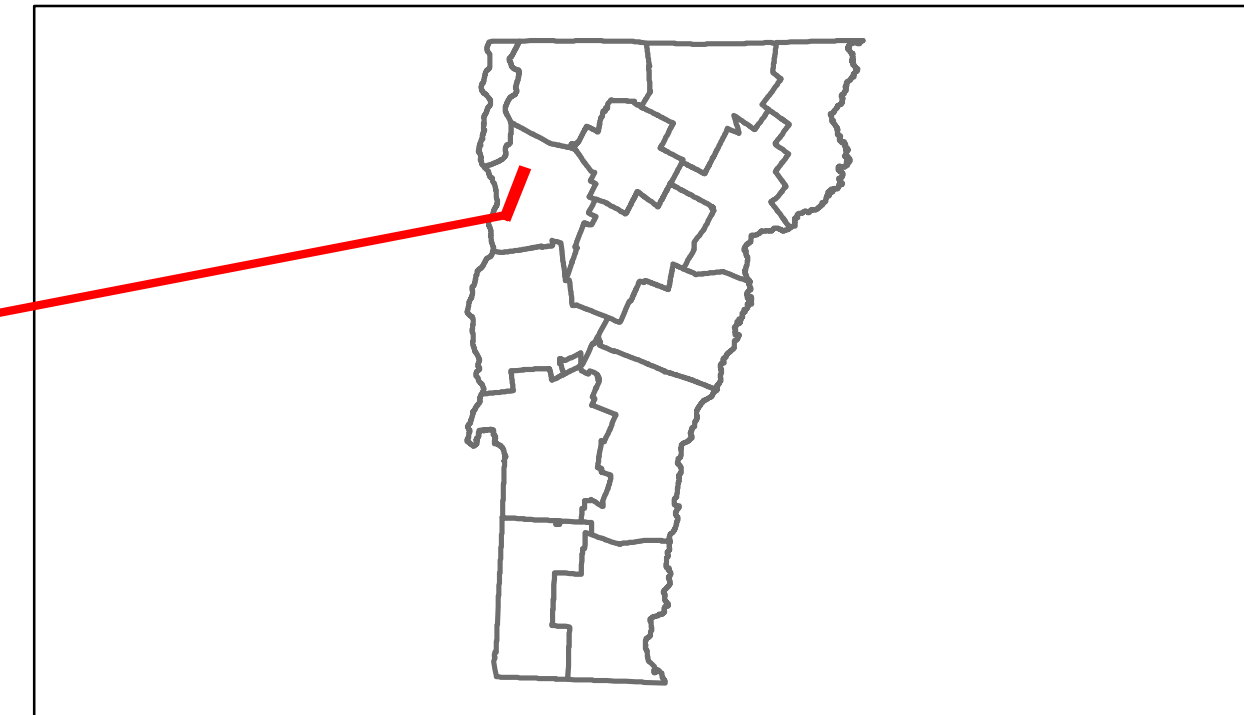
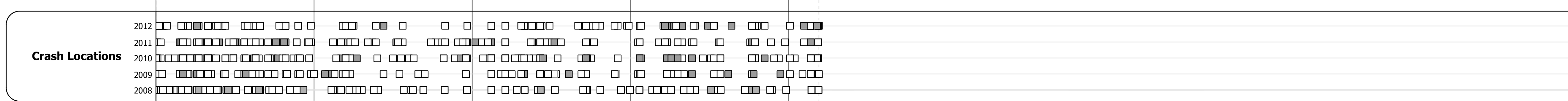


DISTRICT	TOWN	ROUTE
5	BURLINGTON	US-7



Year	Station 0	Station 1	Station 2	Station 3	Station 4
2012	50323002528000	24100	19400	6800	5900
2011	603090027584900	23000	19700	6800	5900
2010	60294002623700	21900	20000	6800	5900
2009	702950026823400	21600	19300	6600	5900
2008	602960032523000	21200	18600	6300	5800



## DESCRIPTION BLOCK

**Bridge 147A:**  
Stringer/multi-beam or girder - 1988  
Structure No. 200019147A04032  
Length: 193'  
Width: 82.7'  
Under Clearance: 16.25'  
Facility Carried: US 00007 ML  
Bridge Type: CONT. WELDED GIRDER  
Features Intersected: US 7 OVER I 189  
Surface: Bituminous  
Maintenance/Ownership: State

**Culvert 148:**  
Culvert - 1935  
Structure No. 300019014804031  
Length: 15'  
Under Clearance: 9.0'  
Facility Carried: US7  
Bridge Type: R. C. BOX CULVERT  
Features Intersected: POTASH BROOK  
Maintenance: State

**Bridge 150:**  
Stringer/multi-beam or girder - 1928  
Structure No. 205000015004032  
Length: 359'  
Width: 42.0'  
Facility Carried: US 00007 ML  
Bridge Type: CONT. RIVETED GIRDER  
Features Intersected: WINOOSKI RIVER  
Surface: Bituminous  
Maintenance/Ownership: City/Municipal

<b>Historic Projects</b> Retreatment, Resurface, Bituminous, Concrete, Unknown, Bituminous Mix, Skimmy Mix, Bituminous Seal, Gravel, Surface Treated Gravel, Plant Mix, Reclaimed Base and Bituminous Concrete, Concrete	<b>Functional Class</b> 1, 2, 3, 4, 5, 6, 7, 8, 9, 10, 11, 12, 13, 14, 15, 16, 17, 18, 19	<b>Curves</b> Left, Right	<b>Road Widths</b> (ft)	<b>Traffic Counters</b> (counter ID)	<b>AADT</b> (count)	<b>Crash Locations</b> Fatal, Injury, Property Damage Only, Unknown Crash Type	<b>Mileage by Functional Class By Sheet</b> 5000 14 - Urban - Principal Arterial - Other 4.118 019-4 14 - Urban - Principal Arterial - Other 0.075	<b>Mileage by Town By Sheet</b> BURLINGTON - U007-0403 4.193 of 4.193	<b>DISTRICT</b> 5	<b>TOWN</b> BURLINGTON	<b>Date:</b> 05/22/14	<b>ROUTE</b> US-7 ETE mileage: 130.429 to 134.622
<b>Total Mileage: 4.193 mi</b>							<b>Total Mileage: 4.193 mi</b>					