

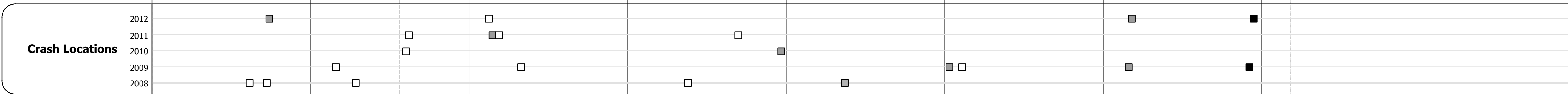
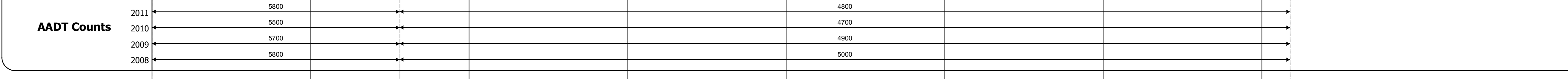





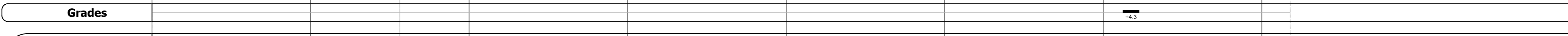
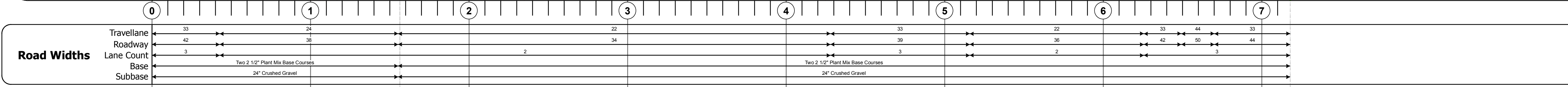
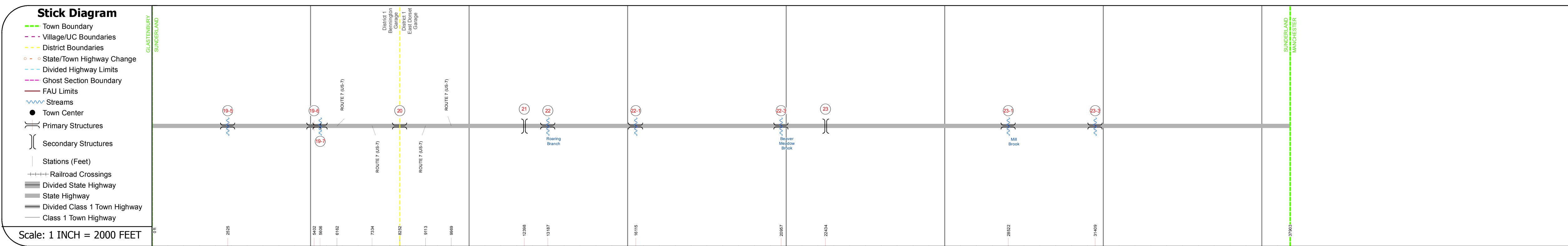
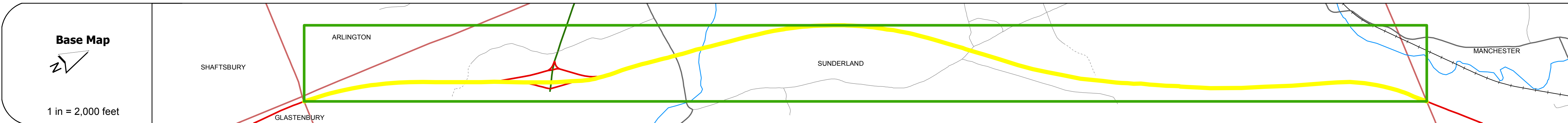
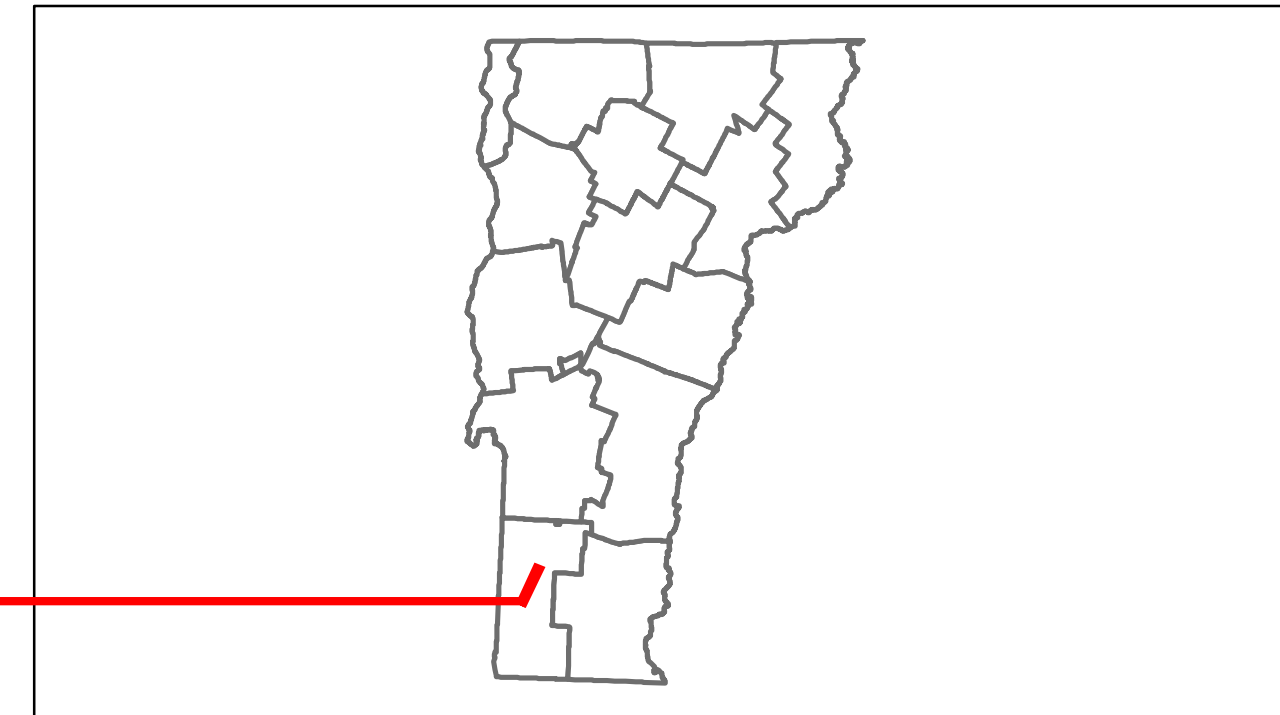


# Route Log Progress Chart

**DRAFT**

Please Note: Errors and Omissions May Exist.  
Contact the VTrans Mapping Unit with questions or concerns.

DISTRICT	TOWN	ROUTE
1	SUNDERLAND	US-7



## DESCRIPTION BLOCK

<p><b>Culvert 19-5:</b> Culvert - 1978 Structure No. 30001919-502151 Length: 8' Under Clearance: 9.17' Facility Carried: US7 Bridge Type: CGMPPA Features Intersected: BROOK Maintenance: State</p>	<p><b>Bridge 23-3:</b> Culvert - 1982 Structure No. 30001923-302151 Length: 6' Under Clearance: 6.0' Facility Carried: US7 Bridge Type: ACCGMP Features Intersected: BROOK Maintenance: State</p>
<p><b>Culvert 19-6:</b> Culvert - 1978 Structure No. 30001919-602151 Length: 14' Under Clearance: 12.92' Facility Carried: US7 Bridge Type: RC BOX Features Intersected: TOWN ROAD 16 Maintenance: State</p>	<p><b>Culvert 19-7:</b> Culvert - 1979 Structure No. 30001919-702151 Length: 7' Under Clearance: 7.0' Facility Carried: US7 Bridge Type: CGMPP Features Intersected: BROOK Maintenance: State</p>
<p><b>Bridge 20:</b> Stringer/multi-beam or girder - 1982 Structure No. 200019002002152 Length: 121' Width: 42.0' Under Clearance: 16.17' Facility Carried: US 00007 ML Bridge Type: WELDED PLATE GIRDER Features Intersected: US 7 OVER VT 313 Surface: Bituminous Maintenance/Ownership: State</p>	<p><b>Bridge 21:</b> Stringer/multi-beam or girder - 1982 Structure No. 200114014A02152 Length: 108' Height: 0.0' Weight Limit: 0 Facility Carried: TR 00003 ML Bridge Type: WELDED PLATE GIRDER Features Intersected: US 7 UNDER FAS 114 TR3</p>
<p><b>Bridge 22:</b> Stringer/multi-beam or girder - 1982 Structure No. 200019002202152 Length: 104' Width: 40.8' Facility Carried: US 00007 ML Bridge Type: WELDED PLATE GIRDER Features Intersected: ROARING BRANCH Surface: Bituminous Maintenance/Ownership: State</p>	<p><b>Culvert 22-1:</b> Culvert - 1982 Structure No. 30001922-102151 Length: 9' Under Clearance: 8.5' Facility Carried: US7 Bridge Type: CGMPP Features Intersected: BROOK Maintenance: State</p>
<p><b>Culvert 22-3:</b> Culvert - 1982 Structure No. 30001922-302151 Length: 8' Under Clearance: 8.0' Facility Carried: US7 Bridge Type: CGMPP Features Intersected: BEAVER MEADOW BROOK Maintenance: State</p>	<p><b>Bridge 23:</b> Stringer/multi-beam or girder - 1982 Structure No. 2002150D2302151 Length: 144' Height: 0.0' Weight Limit: 0 Facility Carried: TR 00004 Bridge Type: WELDED PLATE GIRDER Features Intersected: US 7 UNDER TH NO 4</p>
<p><b>Culvert 23-1:</b> Culvert - 1982 Structure No. 30001923-102151 Length: 10' Under Clearance: 10.0' Facility Carried: US7 Bridge Type: CGMPP Features Intersected: MILL BROOK Maintenance: State</p>	

<p><b>Historic Projects</b></p> <ul style="list-style-type: none"> <li>Retreatment</li> <li>Resurface</li> <li>Unknown</li> <li>Bituminous Mix</li> <li>Skimny Mix</li> <li>Bituminous Seal</li> <li>Gravel</li> <li>Surface Treated Gravel</li> <li>Plant Mix</li> <li>Reclaimed Base and Bituminous Concrete</li> <li>Concrete</li> </ul>	<p><b>Functional Class</b></p> <ul style="list-style-type: none"> <li>1</li> <li>2</li> <li>3</li> <li>4</li> <li>5</li> <li>6</li> <li>7</li> <li>8</li> <li>9</li> <li>10</li> <li>11</li> <li>12</li> <li>13</li> <li>14</li> <li>15</li> <li>16</li> <li>17</li> <li>18</li> <li>19</li> </ul> <p><b>Speed Zones</b></p> <ul style="list-style-type: none"> <li>25</li> <li>30</li> <li>35</li> <li>40</li> <li>45</li> <li>50</li> <li>55</li> <li>60</li> <li>65</li> </ul>	<p><b>Curves</b></p> <ul style="list-style-type: none"> <li>Left</li> <li>Right</li> </ul> <p><b>Grades</b></p> <ul style="list-style-type: none"> <li>grade up</li> <li>grade down</li> </ul>	<p><b>Road Widths</b></p> <p>(ft)</p>	<p><b>Traffic Counters</b></p> <p>(counter ID)</p>	<p><b>AADT</b></p> <p>(count)</p>	<p><b>Crash Locations</b></p> <ul style="list-style-type: none"> <li>Fatal</li> <li>Injury</li> <li>Property Damage Only</li> <li>Unknown Crash Type</li> </ul>	<p><b>Mileage by Functional Class By Sheet</b></p> <p>019-1 2 - Rural - Principal Arterial 7.179</p>	<p><b>Mileage by Town By Sheet</b></p> <p>SUNDERLAND - U007-0215 7.179 of 7.179</p>	<p><b>DISTRICT</b></p> <p>1</p>	<p><b>TOWN</b></p> <p>SUNDERLAND</p>	<p><b>Date: 05/22/14</b></p>	<p><b>ROUTE</b></p> <p>US-7</p> <p>ETE mileage: 22.661 to 29.84</p>
							<p><b>Total Mileage: 7.179 mi</b></p>	<p><b>Total Mileage: 7.179 mi</b></p>				