


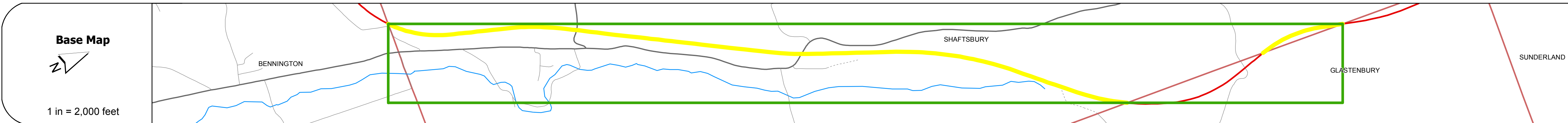
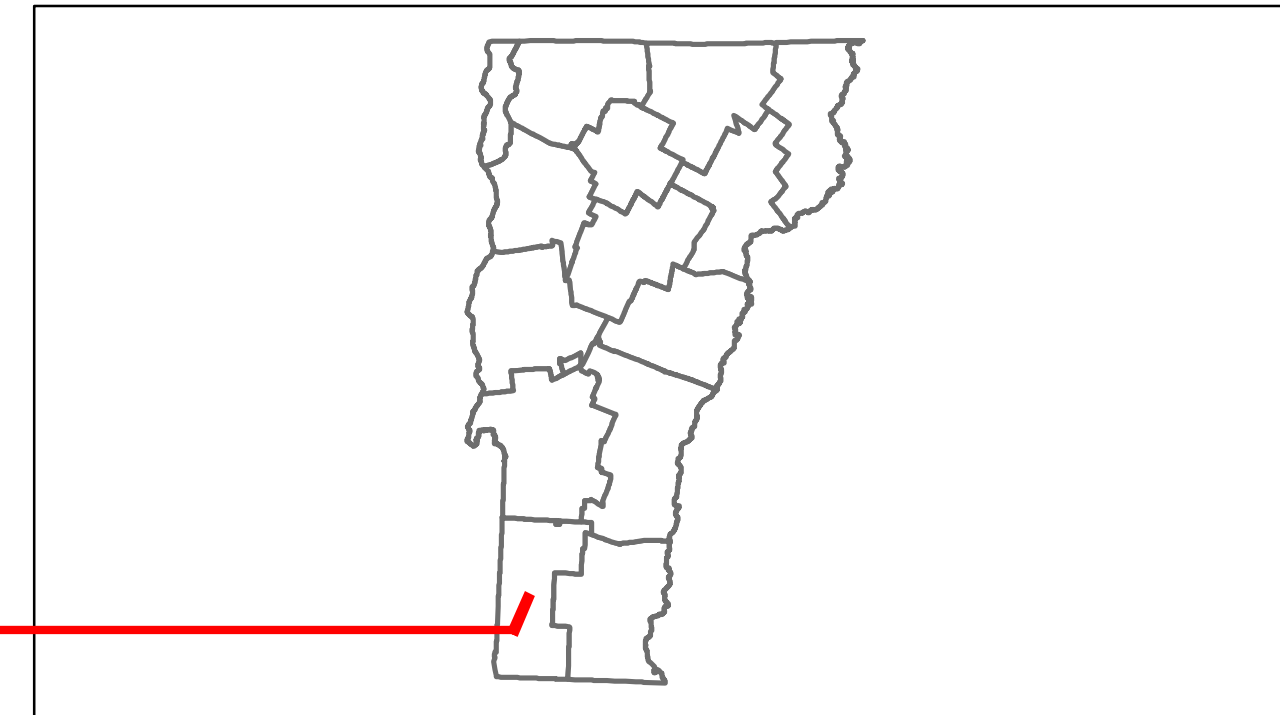


Route Log Progress Chart

DRAFT

Please Note: Errors and Omissions May Exist.
Contact the VTrans Mapping Unit with questions or concerns.

DISTRICT	TOWN	ROUTE
1	SHAFTSBURY	US-7



DESCRIPTION BLOCK

Bridge 17:
Stringer/multi-beam or girder - 1978
Structure No. 200019001702132
Length: 154'
Width: 44.6'
Under Clearance: 25.08'
Facility Carried: US 00007 ML
Bridge Type: SSP: PRESTRESSED I-BM
Features Intersected: US 7 OVER TH NO 6
Surface: Bituminous
Maintenance/Ownership: State

Bridge 18:
Stringer/multi-beam or girder - 1978
Structure No. 200019001802132
Length: 78'
Width: 40.6'
Under Clearance: 17.83'
Facility Carried: US 00007 ML
Bridge Type: PRESTRESSED I BEAM
Features Intersected: US 7 OVER TH NO 5
Surface: Bituminous
Maintenance/Ownership: State

Road Widths	Travellane	Roadway	Lane Count	Base	Subbase
	33	41	3		
	22	38	2	Two 2 1/2" Plant Mix Base Courses	24" Crushed Gravel
	33	39	3		
	44	50	4	Two 2 1/2" Plant Mix Base Courses	24" Crushed Gravel
	36	42	3		

Curves	Grades
	+3.45
	+3.04
	-5.08

Historic Projects
2009 SHF MEMB(3)
2009 SHF MEMB(3)
2000 NH 0812(1)S
1978 RF 019-1(8) C1
1978 RF 019-1(8) C2
1978 RF 019-1(8)

Maintenance Garage
District 1 - Bennington Garage
District 1 - Bennington Garage

Traffic Counters
566232

Functional Class
2
2

Speed Zone
55
55

AADT Counts
2012: 6000
2011: 6000
2010: 6000
2009: 5900
2008: 5800
2012: 6000
2011: 6000
2010: 6000
2009: 5900
2008: 5800

Crash Locations
2012
2011
2010
2009
2008

Historic Projects Retreatment, Resurface, Unknown, Bituminous Mix, Skimmy Mix, Bituminous Seal, Bituminous, Concrete, Gravel, Surface Treated Gravel, Plant Mix, Reclaimed Base and Bituminous Concrete, Concrete	Functional Class 1, 2, 3, 4, 5, 6, 7, 8, 9, 10, 11, 12, 13, 14, 15, 16, 17, 18, 19	Curves Left, Right	Grades grade up, grade down	Road Widths (ft)	Traffic Counters (counter ID)	Crash Locations Fatal, Injury, Property Damage Only, Unknown Crash Type	Mileage by Functional Class By Sheet 019-1 2 - Rural - Principal Arterial 5.364 Total Mileage: 5.364 mi	Mileage by Town By Sheet SHAFTSBURY - U007-0213 5.364 of 5.364 Total Mileage: 5.364 mi	DISTRICT 1	TOWN SHAFTSBURY	Date: 05/22/14	ROUTE US-7 ETE mileage: 15.513 to 20.877
										1 of 1 TWN mileage: 0.0 to 5.364	ROUTE US-7	