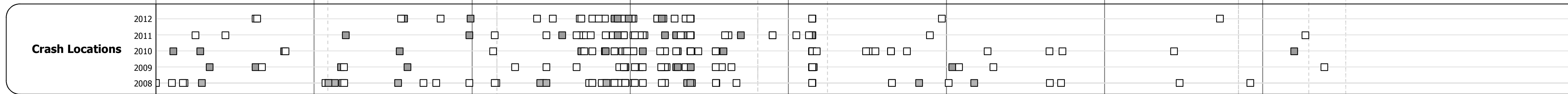

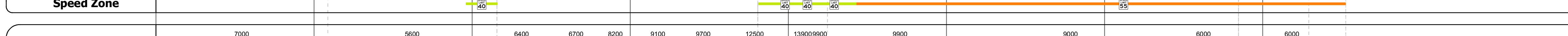
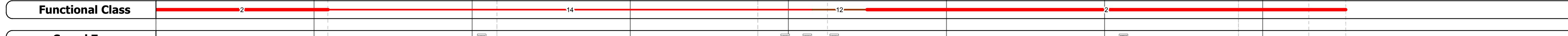
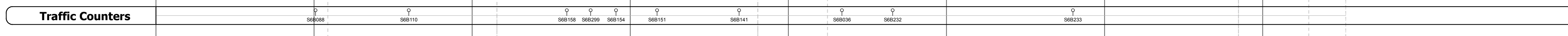

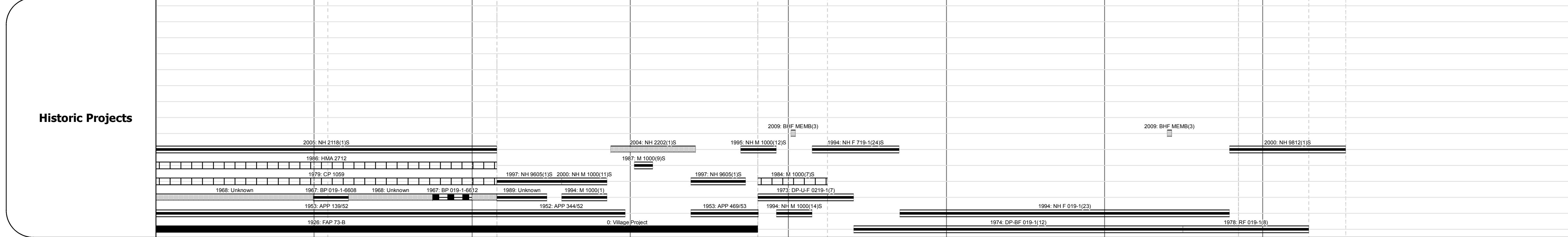
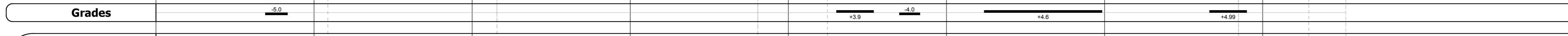
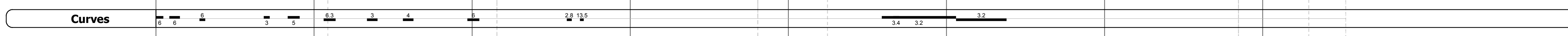
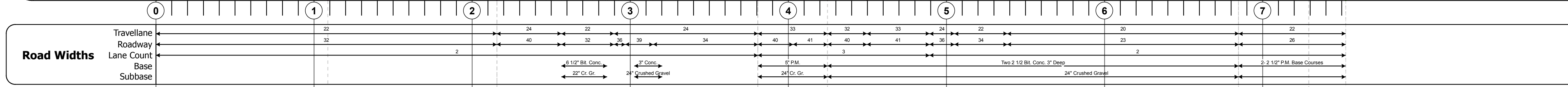
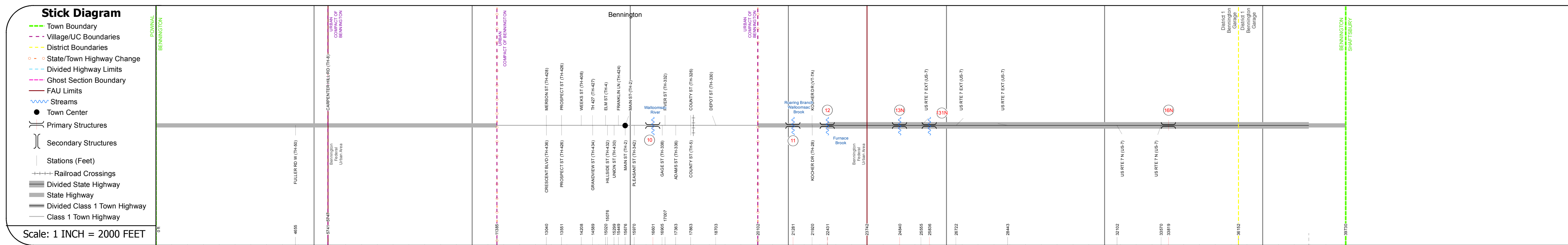
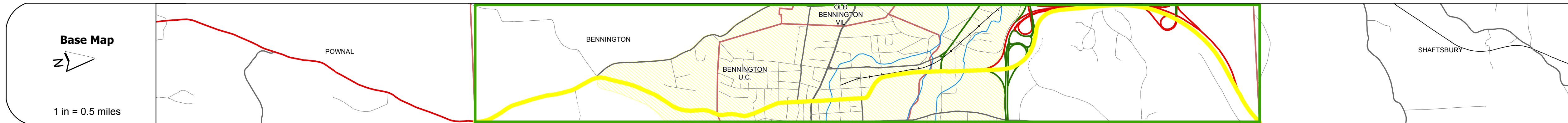
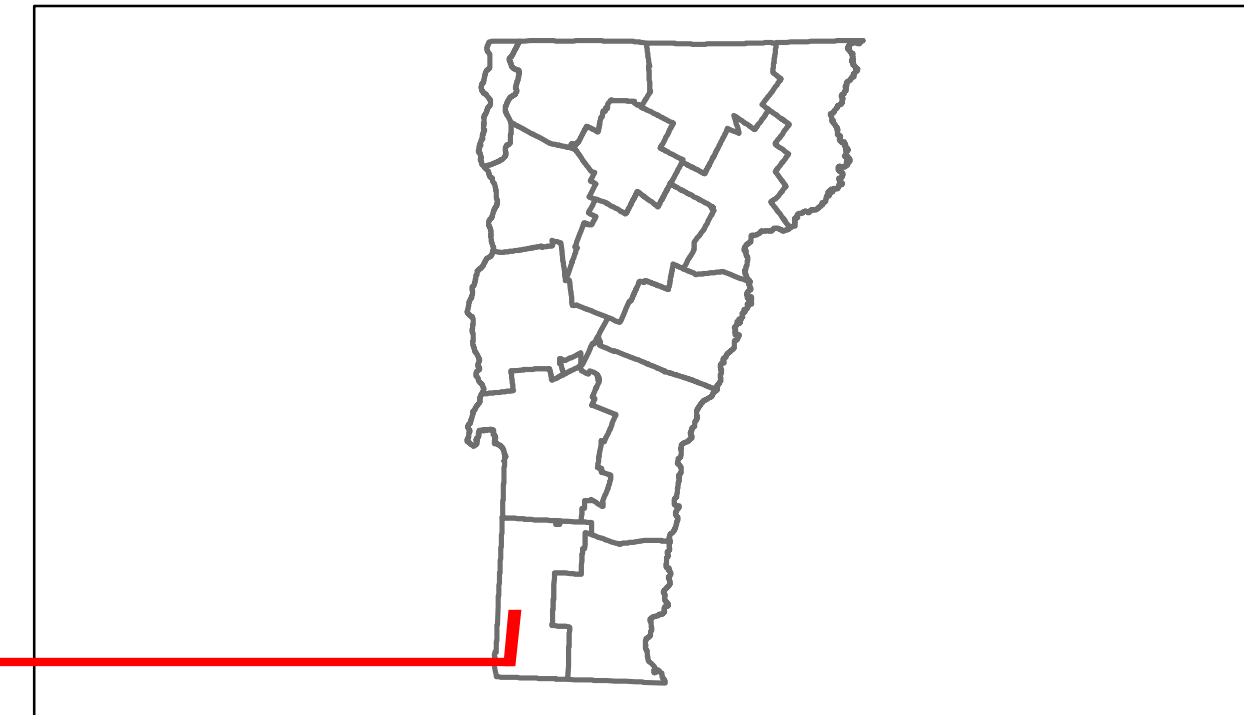


DISTRICT	TOWN	ROUTE
1	BENNINGTON	US-7



## DESCRIPTION BLOCK

**Bridge 10:**  
Girder and floorbeam system - 1936  
Structure No. 201000001002022  
Length: 53'  
Width: 33.8'  
Facility Carried: US 00007 ML  
Bridge Type: RIVETED THRU GIRDER  
Features Intersected: WALLOOMSAC RIVER  
Surface: Bituminous  
Maintenance/Ownership: City/Municipal

**Bridge 11:**  
Stringer/multi-beam or girder - 1973  
Structure No. 201000001102022  
Length: 156'  
Width: 84.2'  
Facility Carried: US 00007 ML  
Bridge Type: WELDED PLATE GIRDER  
Features Intersected: ROARING BRANCH  
Surface: Bituminous  
Maintenance/Ownership: State

**Culvert 12:**  
Culvert - 1973  
Structure No. 200719001202022  
Length: 22'  
Facility Carried: US 00007 ML  
Bridge Type: R.C. BOX  
Features Intersected: FURNACE BROOK  
Maintenance/Ownership: State

**Bridge 13N:**  
Stringer/multi-beam or girder - 1973  
Structure No. 200719013N02022  
Length: 193'  
Width: 54.8'  
Facility Carried: US 00007 RAMP  
Bridge Type: 2 SP CONT WLD CVD GD  
Features Intersected: NEW US 7 UNFINISHED  
Surface: Bituminous  
Maintenance/Ownership: State

**Culvert 131N:**  
Culvert - 1972  
Structure No. 300019131N02021  
Length: 8'  
Under Clearance: 8.0'  
Facility Carried: US7  
Bridge Type: CGMPP  
Features Intersected: BROOK  
Maintenance: State

**Bridge 16N:**  
Stringer/multi-beam or girder - 1973  
Structure No. 200019016N02022  
Length: 140'  
Width: 42.7'  
Under Clearance: 15.25'  
Facility Carried: US 00007 ML  
Bridge Type: WELDED PLATE GIRDER  
Features Intersected: US 7 OVER BENN SH N  
Surface: Bituminous  
Maintenance/Ownership: State

<b>Historic Projects</b> <ul style="list-style-type: none"> <li>Retreatment</li> <li>Resurface</li> <li>Unknown</li> <li>Bituminous Mix</li> <li>Skimny Mix</li> <li>Bituminous Seal</li> <li>Gravel</li> <li>Surface Treated Gravel</li> <li>Plant Mix</li> <li>Reclaimed Base and Bituminous Concrete</li> <li>Concrete</li> </ul>	<b>Functional Class</b> <ul style="list-style-type: none"> <li>1</li> <li>2</li> <li>3</li> <li>4</li> <li>5</li> <li>6</li> <li>7</li> <li>8</li> <li>9</li> <li>10</li> <li>11</li> <li>12</li> <li>13</li> <li>14</li> <li>15</li> <li>16</li> <li>17</li> <li>18</li> <li>19</li> </ul>	<b>Curves</b> <ul style="list-style-type: none"> <li>Left</li> <li>Right</li> </ul>	<b>Road Widths</b> (ft)	<b>Traffic Counters</b> (counter ID)	<b>AADT</b> (count)	<b>Crash Locations</b> <ul style="list-style-type: none"> <li>Fatal</li> <li>Injury</li> <li>Property Damage Only</li> <li>Unknown Crash Type</li> </ul>	<b>Mileage by Functional Class By Sheet</b> 019-1 2 - Rural - Principal Arterial 4.116 719-1 12 - Urban - Principal Arterial - Other Freeway 0.345 1000 14 - Urban - Principal Arterial - Other 3.064 <b>Total Mileage: 7.525 mi</b>	<b>Mileage by Town By Sheet</b> BENNINGTON - U007-0202 7.525 of 7.525 <b>Total Mileage: 7.525 mi</b>	<b>DISTRICT</b> 1	<b>TOWN</b> BENNINGTON	<b>Date:</b> 05/22/14	<b>ROUTE</b> US-7 ETE mileage: 7.988 to 15.513		
											<b>DISTRICT</b> 1	<b>TOWN</b> BENNINGTON	<b>Date:</b> 05/22/14	<b>ROUTE</b> US-7 ETE mileage: 7.988 to 15.513