

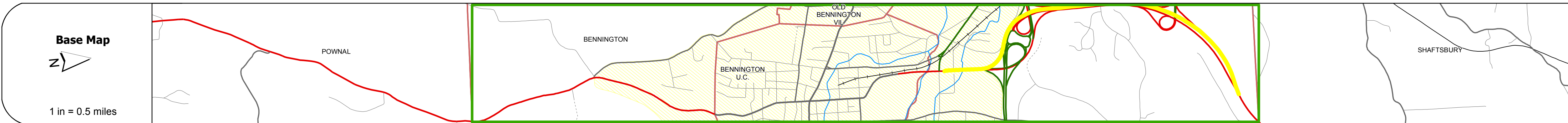
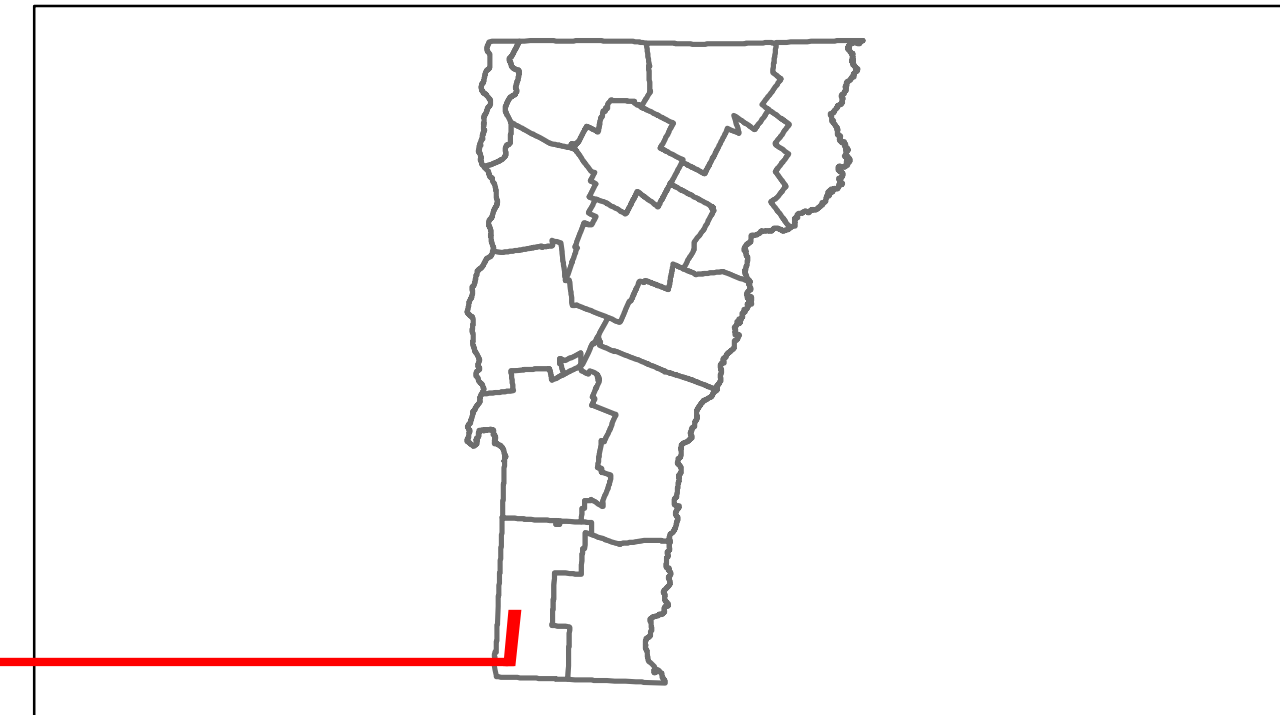


Route Log Progress Chart

DRAFT

Please Note: Errors and Omissions May Exist.
Contact the VTrans Mapping Unit with questions or concerns.



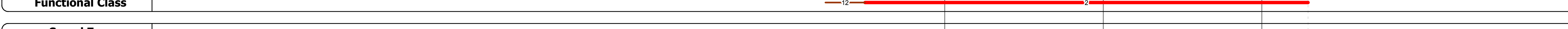


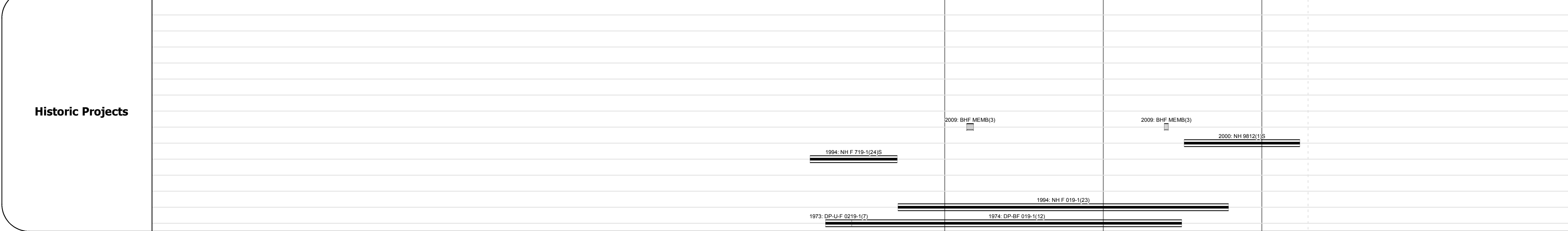



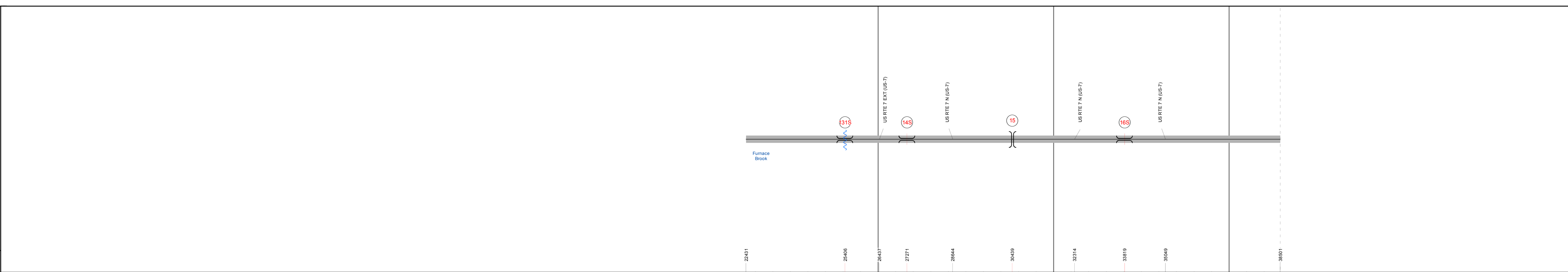
DISTRICT	TOWN	ROUTE
1	BENNINGTON	US-7



Stick Diagram

- Town Boundary
- Village/UC Boundaries
- District Boundaries
- State/Town Highway Change
- Divided Highway Limits
- Ghost Section Boundary
- FAU Limits
- Streams
- Town Center
- Primary Structures
- Secondary Structures
- Stations (Feet)
- Railroad Crossings
- Divided State Highway
- State Highway
- Divided Class 1 Town Highway
- Class 1 Town Highway

Scale: 1 INCH = 2000 FEET



DESCRIPTION BLOCK

Culvert 131S:
Culvert - 1972
Structure No. 300019131502021
Length: 9'
Under Clearance: 8.0'
Facility Carried: US7
Bridge Type: CGMPP
Features Intersected: BROOK
Maintenance: State

Bridge 14S:
Stringer/multi-beam or girder - 1973
Structure No. 200019014502022
Length: 232'
Width: 46.8'
Under Clearance: 20.67'
Facility Carried: US 0007 ML
Bridge Type: 2 SP CONT WLD CRV GR
Features Intersected: US 7 OVER VT 279
Surface: Bituminous
Maintenance/Ownership: State

Bridge 15:
Stringer/multi-beam or girder - 1973
Structure No. 2002020D1502021
Length: 234'
Height: 0.0'
Weight Limit: 0
Facility Carried: TR 00014
Bridge Type: 2 SPAN CONT WLD GIRD
Features Intersected: US 7 UNDER TH NO 14

Bridge 16S:
Stringer/multi-beam or girder - 1973
Structure No. 200019016502022
Length: 140'
Width: 36.4'
Under Clearance: 18.67'
Facility Carried: US 00007 ML
Bridge Type: WELDED PLATE GIRDER
Features Intersected: US 7 OVER BENN SH N
Surface: Bituminous
Maintenance/Ownership: State

<p>Historic Projects</p> <ul style="list-style-type: none"> Retreatment Resurface Unknown Bituminous Mix Skimny Mix Bituminous Seal Gravel Surface Treated Gravel Plant Mix Cold Patch and Bituminous Concrete Reclaimed Base and Bituminous Concrete Concrete 	<p>Functional Class</p> <ul style="list-style-type: none"> 1 - 7 - 12 - 17 2 - 8 - 14 - 19 6 - 11 - 16 <p>Speed Zones</p> <ul style="list-style-type: none"> 25 30 35 40 45 50 55 60 65 	<p>Curves</p> <ul style="list-style-type: none"> Left Right <p>Grades</p> <ul style="list-style-type: none"> grade up grade down 	<p>Road Widths</p> <p>(ft)</p>	<p>Traffic Counters</p> <p>(counter ID)</p>	<p>AADT</p> <p>(count)</p>	<p>Crash Locations</p> <ul style="list-style-type: none"> Fatal Injury Property Damage Only Unknown Crash Type 	<p>Mileage by Functional Class By Sheet</p> <table border="1"> <tr> <td>019-1</td> <td>2 - Rural - Principal Arterial</td> <td>2.795</td> </tr> <tr> <td>719-1</td> <td>12 - Urban - Principal Arterial - Other Freeway</td> <td>0.249</td> </tr> <tr> <td colspan="2">Total Mileage:</td> <td>3.044 mi</td> </tr> </table>	019-1	2 - Rural - Principal Arterial	2.795	719-1	12 - Urban - Principal Arterial - Other Freeway	0.249	Total Mileage:		3.044 mi	<p>Mileage by Town By Sheet</p> <table border="1"> <tr> <td>BENNINGTON - U007-0202S</td> <td>3.044 of 3.044</td> </tr> <tr> <td colspan="2">Total Mileage:</td> <td>3.044 mi</td> </tr> </table>	BENNINGTON - U007-0202S	3.044 of 3.044	Total Mileage:		3.044 mi	<p>DISTRICT</p> <p>1</p>	<p>TOWN</p> <p>BENNINGTON</p>	<p>Date: 05/22/14</p> <p>1 of 1</p> <p>TWN mileage: 4.248 to 7.292</p>	<p>ROUTE</p> <p>US-7</p> <p>ETE mileage: 12.236 to 15.28</p>
019-1	2 - Rural - Principal Arterial	2.795																								
719-1	12 - Urban - Principal Arterial - Other Freeway	0.249																								
Total Mileage:		3.044 mi																								
BENNINGTON - U007-0202S	3.044 of 3.044																									
Total Mileage:		3.044 mi																								