



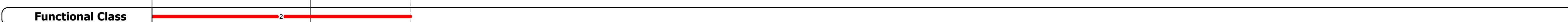





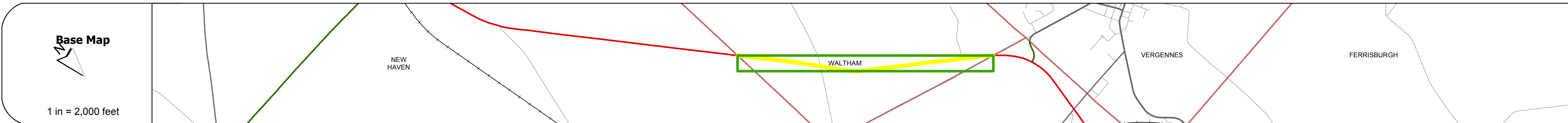
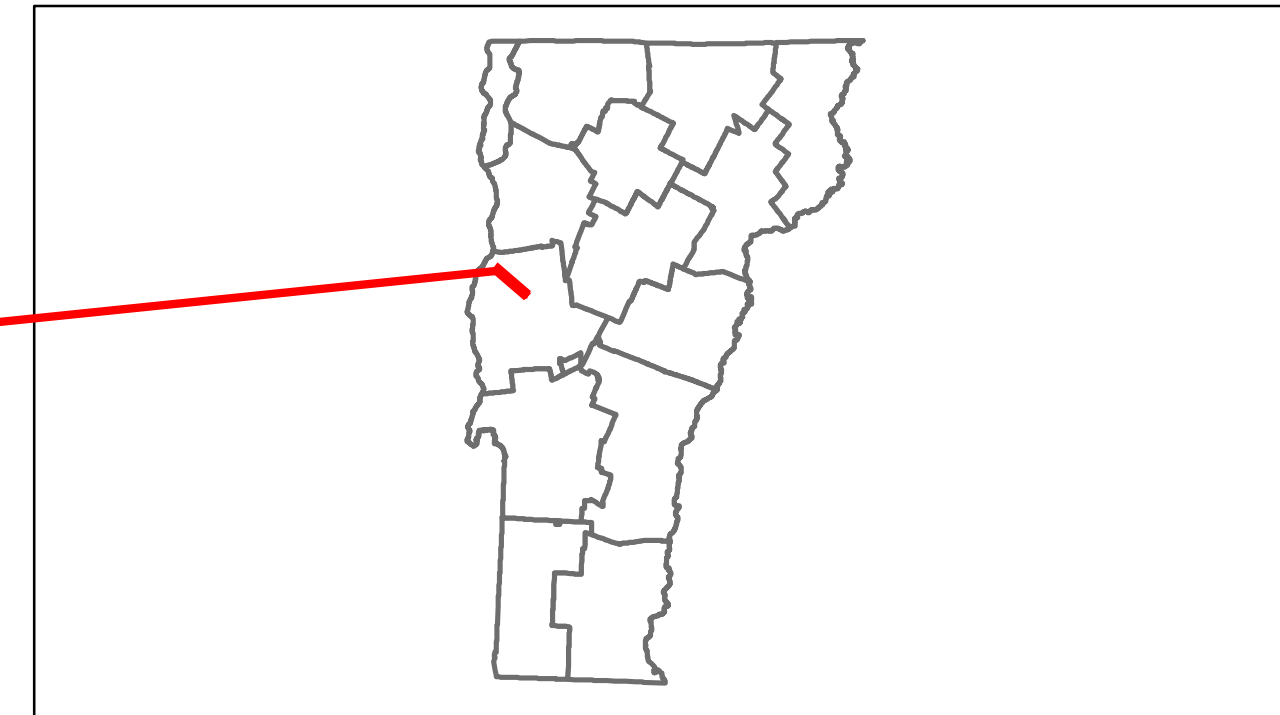


Route Log Progress Chart

DRAFT

Please Note: Errors and Omissions May Exist.
Contact the VTrans Mapping Unit with questions or concerns.

DISTRICT	TOWN	ROUTE
5	WALTHAM	US-7



DESCRIPTION BLOCK	

Historic Projects Retreatment, Resurface, Unknown, Bituminous Mix, Skimmy Mix, Bituminous Seal, Concrete, Bituminous Concrete, Surface Treated Gravel, Plant Mix, Reclaimed Base and Bituminous Concrete	Functional Class 1, 2, 3, 4, 5, 6, 7, 8, 9, 10, 11, 12, 13, 14, 15, 16, 17, 18, 19	Curves Left, Right	Road Widths Traffic Counters (counter ID)	AADT Crash Locations: Fatal, Injury, Property Damage Only, Unknown Crash Type	Mileage by Functional Class By Sheet 019-3 2 - Rural - Principal Arterial 1.630	Mileage by Town By Sheet WALTHAM - U007-0121 1.63 of 1.63	DISTRICT 5	TOWN WALTHAM	Date: 05/22/14	ROUTE US-7 ETE mileage: 108.37 to 110.0
Total Mileage: 1.630 mi						Total Mileage: 1.63 mi				