Route Log Progress Chart

DRAFT

Please Note: Errors and Omissions May Exist.
Contact the VTrans Mapping Unit with questions or concerns.

DISTRICT	TOWN	ROUTE
4	WINDSOR	US-5

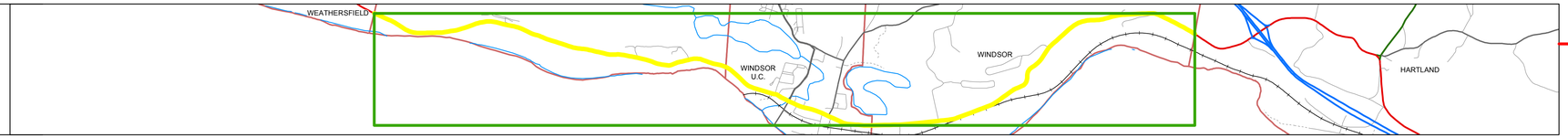

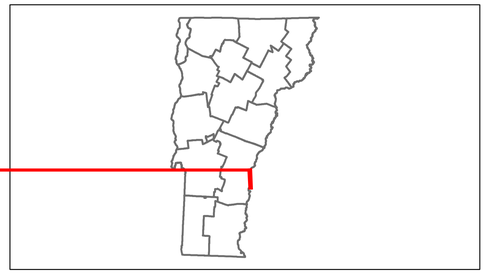

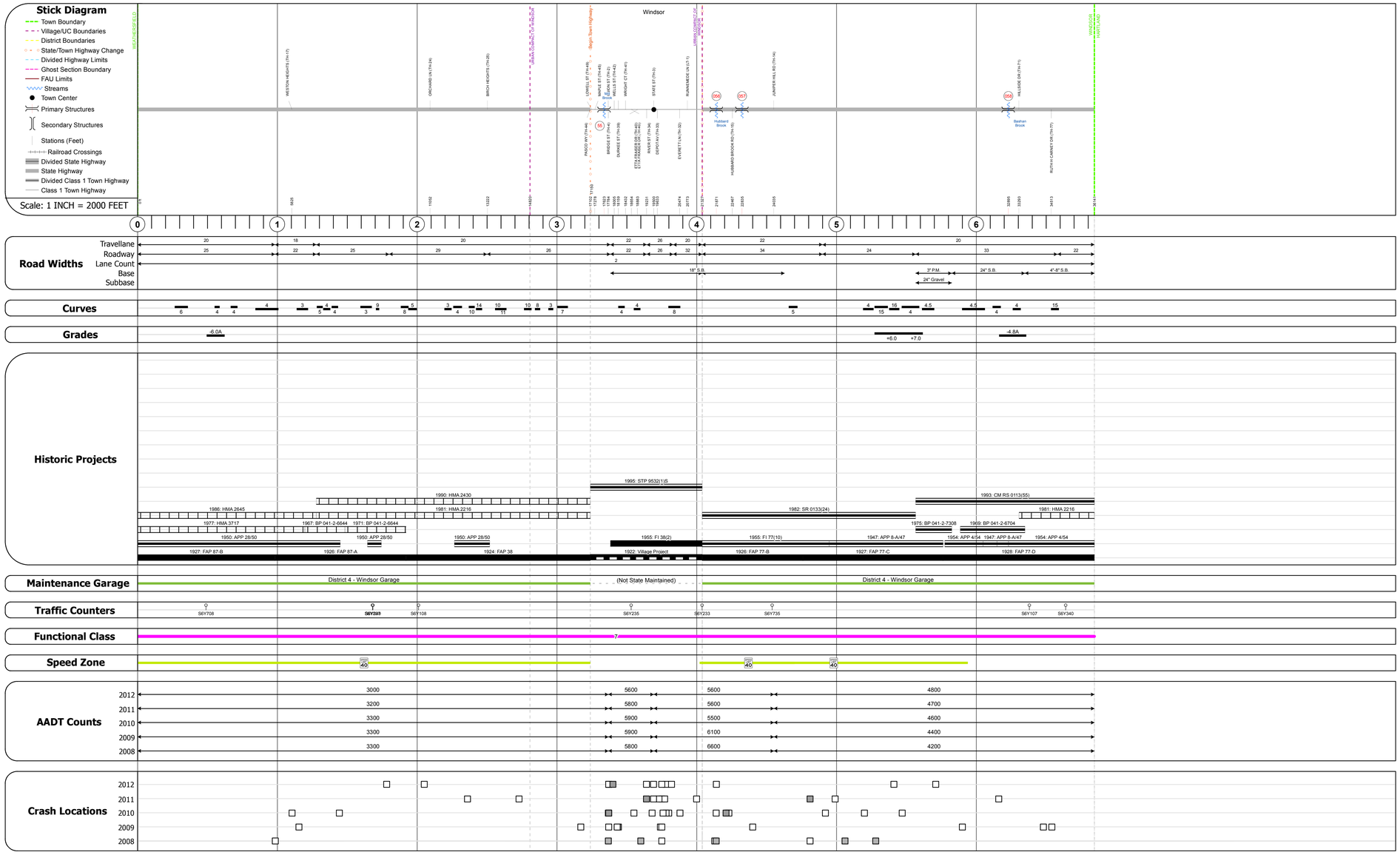

DESCRIPTION BLOCK

Bridge 55:
Arch - deck - 1930
Structure No. 300113005514232
Length: 90'
Width: 30.4'
Facility Carried: US 00005 ML
Bridge Type: CONC SPANDREL ARCH
Features Intersected: MILL BROOK
Surface: Bituminous
Maintenance/Ownership: Town

Culvert 56:
Culvert - 1926
Structure No. 300113005614231
Length: 8'
Under Clearance: 6.0'
Facility Carried: US5
Bridge Type: R. C. BOX
Features Intersected: BROOK
Maintenance: State

Culvert 57:
Culvert - 1955
Structure No. 300113005714231
Length: 14'
Under Clearance: 10.0'
Facility Carried: US5
Bridge Type: R. C. BOX CULVERT
Features Intersected: HUBBARD BROOK
Maintenance: State

Culvert 58:
Culvert - 1989
Structure No. 300113005814231
Length: 7'
Under Clearance: 7.0'
Facility Carried: US5
Bridge Type: CGMPPA
Features Intersected: BASHAN BROOK
Maintenance: State

Historic Projects: Retreatment, Resurface, Unknown, Bituminous Mix, Skinny Mix, Bituminous Seal, Bituminous Concrete, Bituminous Macadam, Cold Plane and Bituminous Concrete, Concrete, Gravel, Surface Treated Gravel, Plant Mix, Reclaimed Base and Bituminous Concrete

Functional Class: 1, 2, 6, 7, 8, 11, 12, 14, 16, 17, 19

Speed Zones: 25, 30, 35, 40, 45, 50, 55, 60, 65

Curves: Left, Right

Grades: grade up, grade down

Road Widths (ft)

Traffic Counters (counter ID)

AADT (count)

Crash Locations: Fatal, Injury, Property Damage Only, Unknown Crash Type

Mileage by Functional Class By Sheet

0113	7 - Rural - Major Collector	6.845
	Total Mileage:	6.845 mi

Mileage by Town By Sheet

WINDSOR - U005-1423	6.845 of 6.845
Total Mileage:	6.845 mi

DISTRICT	TOWN	Date: 05/22/14	ROUTE
4	WINDSOR	1 of 1 TWN mileage: 0.0 to 6.845	US-5 ETE mileage: 56.323 to 63.168