

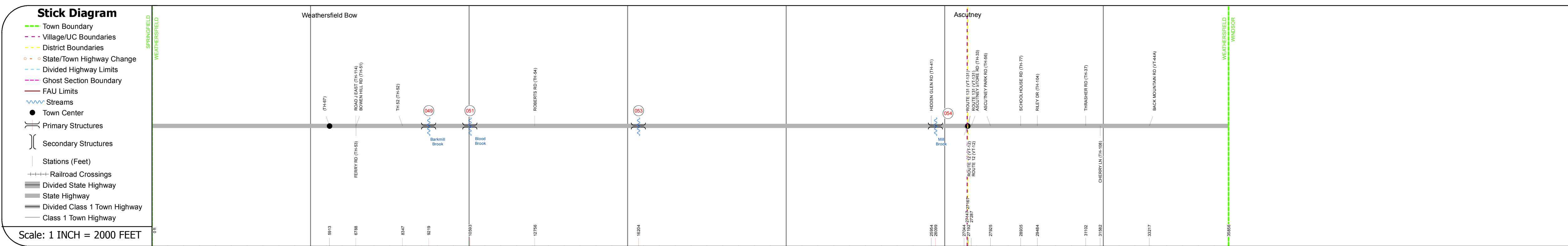
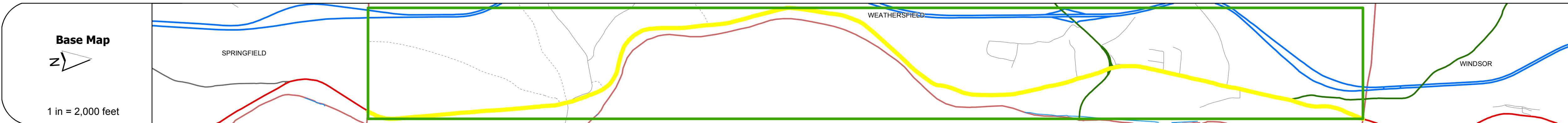
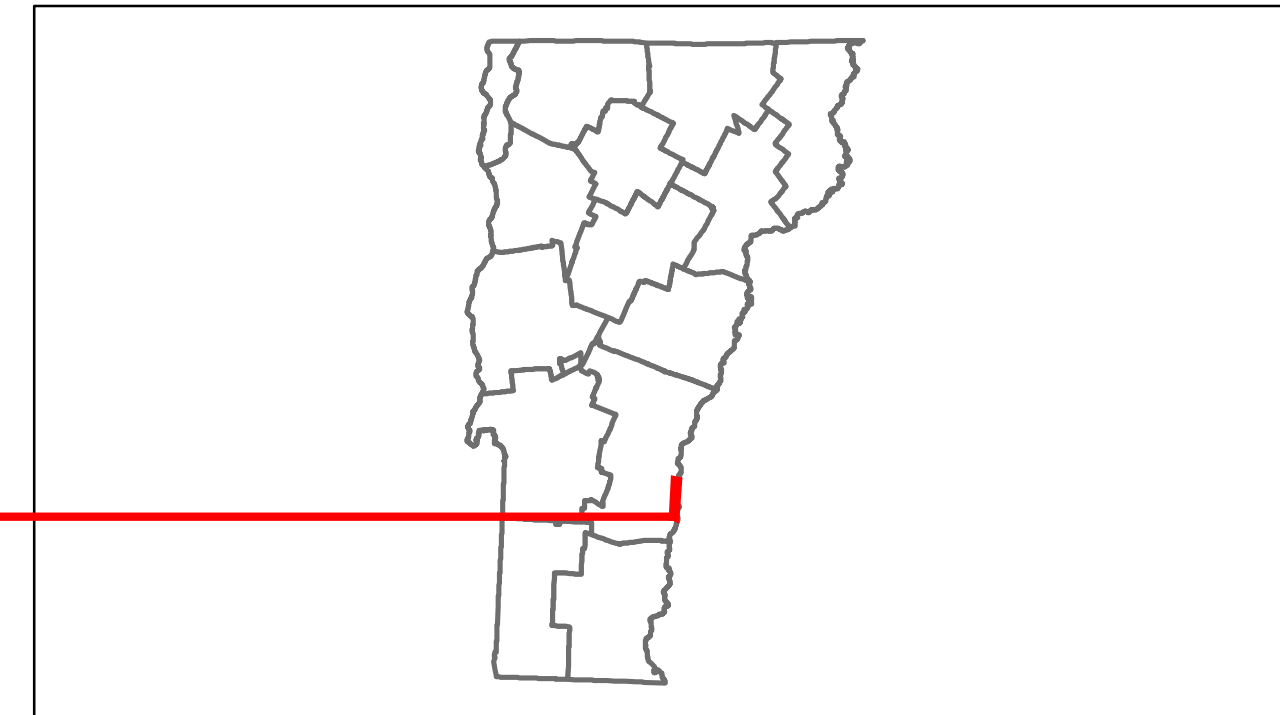


Route Log Progress Chart

DRAFT

Please Note: Errors and Omissions May Exist.
Contact the VTrans Mapping Unit with questions or concerns.

DISTRICT	TOWN	ROUTE
2	WEATHERSFIELD	US-5



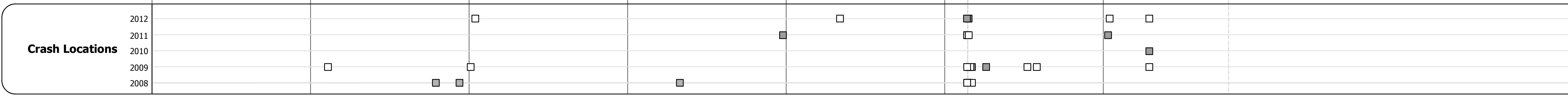
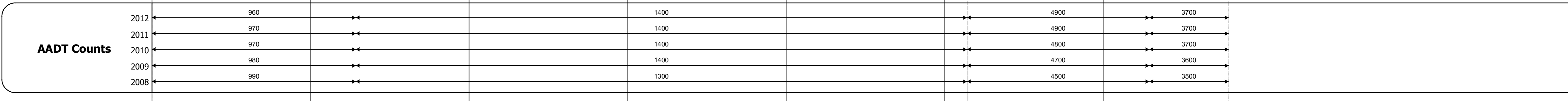






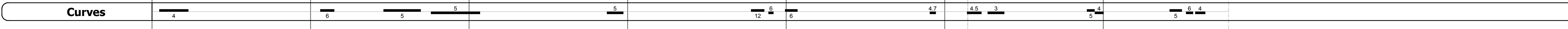
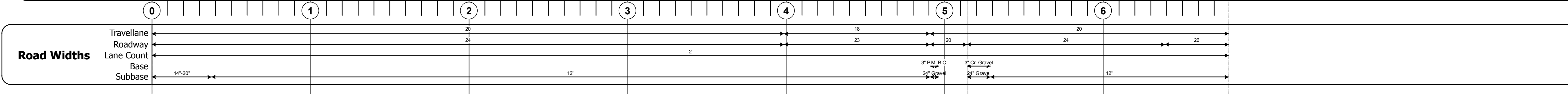
DESCRIPTION BLOCK

Culvert 49:
Culvert - 1937
Structure No. 300113004914201
Length: 9'
Under Clearance: 8.0'
Facility Carried: US5
Bridge Type: R.C. BOX
Features Intersected: BARKMILL BROOK
Maintenance: State

Culvert 51:
Culvert - 1937
Structure No. 300113005114201
Length: 10'
Under Clearance: 8.0'
Facility Carried: US5
Bridge Type: R.C. BOX
Features Intersected: BLOOD BROOK
Maintenance: State

Culvert 53:
Culvert - 1937
Structure No. 300113005314201
Length: 10'
Under Clearance: 8.0'
Facility Carried: US5
Bridge Type: R.C. BOX
Features Intersected: BLOOD BROOK
Maintenance: State

Bridge 54:
Frame - 1980
Structure No. 300113005414201
Length: 22'
Under Clearance: 11.0'
Facility Carried: US5
Bridge Type: CONCRETE RIGID FRAME
Features Intersected: MILL BROOK
Maintenance: State



Historic Projects Retreatment, Resurface, Unknown, Bituminous Mix, Skimmy Mix, Bituminous Seal, Bituminous Concrete, Surface Treated Gravel, Plant Mix, Reclaimed Base and Bituminous Concrete, Concrete	Functional Class 1, 2, 3, 4, 5, 6, 7, 8, 9, 10, 11, 12, 13, 14, 15, 16, 17, 18, 19	Curves Left, Right	Road Widths (ft)	Traffic Counters (counter ID)	AADT (count)	Crash Locations Fatal, Injury, Property Damage Only, Unknown Crash Type	Mileage by Functional Class By Sheet 0113 7 - Rural - Major collector 6.791	Mileage by Town By Sheet WEATHERSFIELD - U005-1420 6.791 of 6.791	DISTRICT 2	TOWN WEATHERSFIELD	Date: 05/22/14	ROUTE US-5 ETE mileage: 49.532 to 56.323
Total Mileage: 6.791 mi								Total Mileage: 6.791 mi		1 of 1 TWN mileage: 0.0 to 6.791	ROUTE US-5	