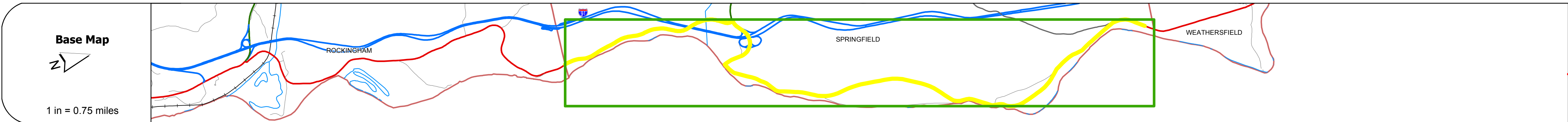
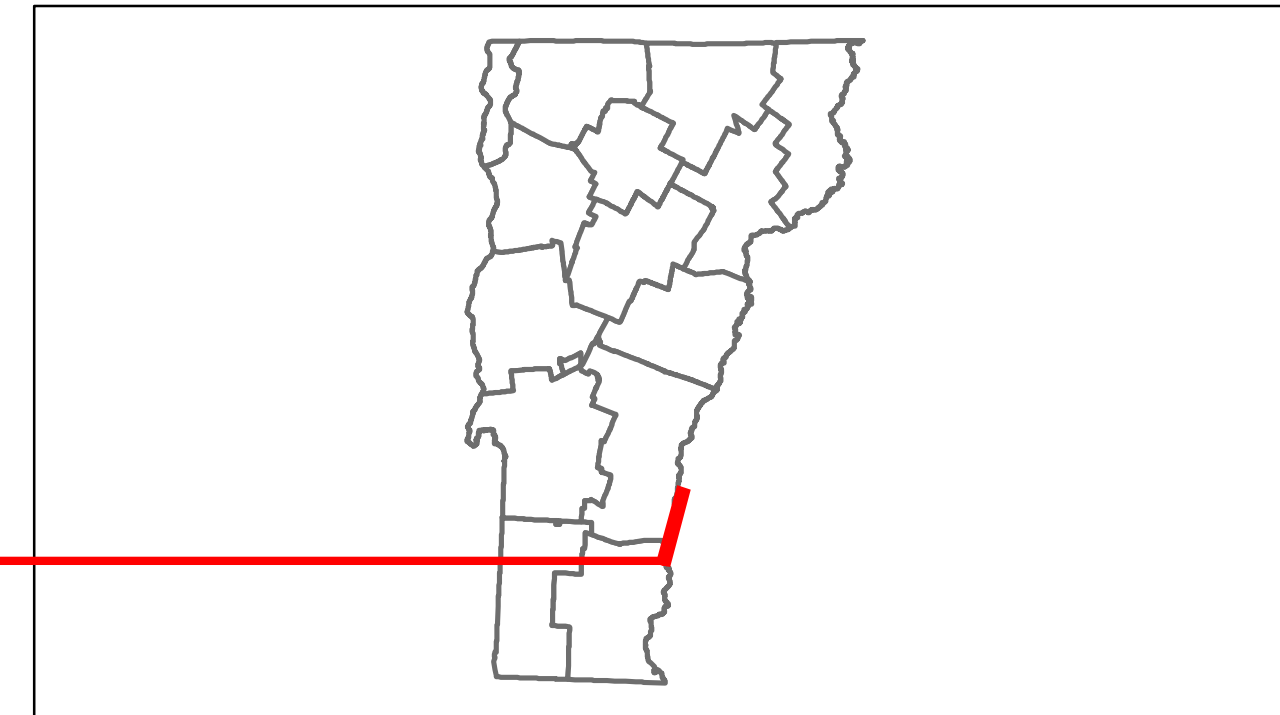




# Route Log Progress Chart

**DRAFT**  
Please Note: Errors and Omissions May Exist.  
Contact the VTrans Mapping Unit with questions or concerns.


DISTRICT	TOWN	ROUTE
2	SPRINGFIELD	US-5



**Stick Diagram**

- Town Boundary
- Village/UC Boundaries
- District Boundaries
- State/Town Highway Change
- Divided Highway Limits
- Ghost Section Boundary
- FAU Limits
- Streams
- Town Center
- Primary Structures
- Secondary Structures
- Stations (Feet)
- Railroad Crossings
- Divided State Highway
- State Highway
- Divided Class 1 Town Highway
- Class 1 Town Highway

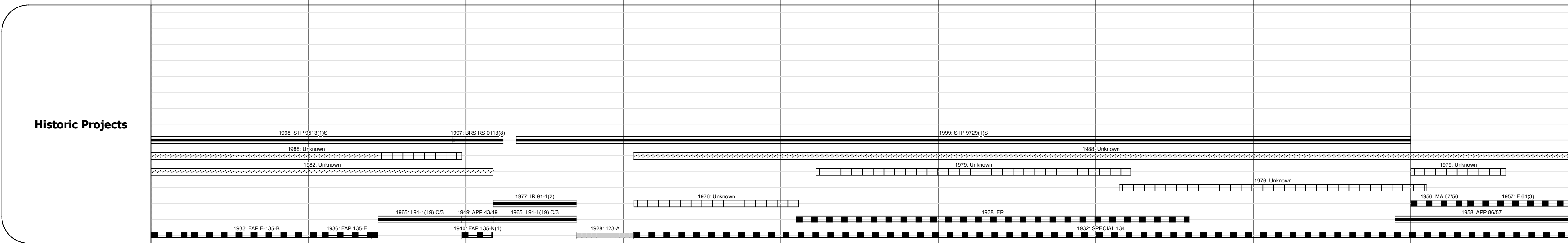
Scale: 1 INCH = 2000 FEET



Travellane	18	20	18	22	40	34	20	24	18
Roadway Lane Count	2	2	3	3	4	4	2	2	2
Base	12" Gravel	3" Cr. Gr. Plant Mix	16" Crushed Rock	7" B.C.	2 - 2 1/2" Gr. Plant Mix	24" Crushed Rock	12"	14" 20"	14" 20"
Subbase									

Curves	5	5	4	3	4	3	2	3.5	11.6	5	8	10	4	8	8	10	6	6	8	7	7	4	8	4
--------	---	---	---	---	---	---	---	-----	------	---	---	----	---	---	---	----	---	---	---	---	---	---	---	---

Grades																								
--------	--	--	--	--	--	--	--	--	--	--	--	--	--	--	--	--	--	--	--	--	--	--	--	--



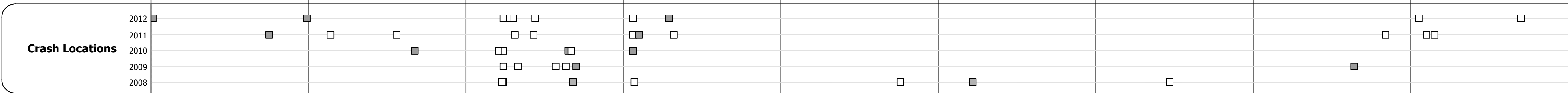
Maintenance Garage																								
--------------------	--	--	--	--	--	--	--	--	--	--	--	--	--	--	--	--	--	--	--	--	--	--	--	--

Traffic Counters																								
------------------	--	--	--	--	--	--	--	--	--	--	--	--	--	--	--	--	--	--	--	--	--	--	--	--

Functional Class																								
------------------	--	--	--	--	--	--	--	--	--	--	--	--	--	--	--	--	--	--	--	--	--	--	--	--

Speed Zone																								
------------	--	--	--	--	--	--	--	--	--	--	--	--	--	--	--	--	--	--	--	--	--	--	--	--

ADT Counts	2012	4300	9900	7200	7900	5600	6200	610	960
2011	4400	1000	7500	8000	5600	6200	640	970	
2010	4400	1010	7700	8100	5500	6100	670	970	
2009	2700	1000	7600	8000	5500	6100	680	980	
2008	920	9900	7500	7900	5400	6000	680	990	



### DESCRIPTION BLOCK

**Culvert 43:**  
Culvert - 1919  
Structure No. 300113004314181  
Length: 9'  
Under Clearance: 6.0'  
Facility Carried: US5  
Bridge Type: R.C. BOX  
Features Intersected: GRAVEL BROOK  
Maintenance: State

**Bridge 43A:**  
Stringer/multi-beam or girder - 1965  
Structure No. 200091025N14182  
Length: 231'  
Height: 0.0'  
Weight Limit: 0  
Facility Carried: 1 00091 ML  
Bridge Type: 3 SP CONT ROLLED BM  
Features Intersected: 1 91 OVER U.S.5

**Bridge 43B:**  
Stringer/multi-beam or girder - 1965  
Structure No. 200091025S14182  
Length: 231'  
Height: 0.0'  
Weight Limit: 0  
Facility Carried: 1 00091 ML  
Bridge Type: 3 SP CONT ROLLED BM  
Features Intersected: 1 91 OVER U.S.5

**Bridge 44:**  
Stringer/multi-beam or girder - 1997  
Structure No. 200113004414182  
Length: 290'  
Width: 38.8'  
Facility Carried: US 00005 ML  
Bridge Type: 2 SP CONT WELDED GRD  
Features Intersected: BLACK RIVER  
Surface: Bituminous  
Maintenance/Ownership: State

**Bridge 44A:**  
Stringer/multi-beam or girder - 1965  
Structure No. 200091028S14182  
Length: 202'  
Height: 0.0'  
Weight Limit: 0  
Facility Carried: 1 00091 ML  
Bridge Type: 4 SP CONT ROLLED BM  
Features Intersected: 1 91 OVER U.S.5

**Bridge 44B:**  
Stringer/multi-beam or girder - 1965  
Structure No. 200091028N14182  
Length: 202'  
Height: 0.0'  
Weight Limit: 0  
Facility Carried: 1 00091 ML  
Bridge Type: 4 SP CONT ROLLED BM  
Features Intersected: 1 91 OVER U.S.5

**Culvert 45:**  
Culvert - 1919  
Structure No. 300113004514181  
Length: 14'  
Under Clearance: 4.0'  
Facility Carried: US5  
Bridge Type: R.C. BOX  
Features Intersected: SPENCER BROOK  
Maintenance: State

**Culvert 48:**  
Culvert - 1957  
Structure No. 300113004814181  
Length: 7'  
Under Clearance: 6.5'  
Facility Carried: US5  
Bridge Type: CGMPPA  
Features Intersected: CATTLE PASS  
Maintenance: State

**Culvert 48B:**  
Culvert - 1957  
Structure No. 300113048B14181  
Length: 6'  
Under Clearance: 6.0'  
Facility Carried: US5  
Bridge Type: ACCMPP  
Features Intersected: BROOK  
Maintenance: State

Historic Projects	Functional Class	Curves	Road Widths	ADT	Mileage by Functional Class By Sheet	Mileage by Town By Sheet	DISTRICT	TOWN	Date: 05/22/14	ROUTE
<ul style="list-style-type: none"> <li>Retreatment</li> <li>Resurface</li> <li>Unknown</li> <li>Bituminous Mix</li> <li>Skimny Mix</li> <li>Bituminous Seal</li> </ul>	<ul style="list-style-type: none"> <li>1 - 19</li> <li>2 - 19</li> <li>3 - 19</li> <li>4 - 19</li> <li>5 - 19</li> <li>6 - 19</li> <li>7 - 19</li> <li>8 - 19</li> <li>9 - 19</li> <li>10 - 19</li> <li>11 - 19</li> <li>12 - 19</li> <li>13 - 19</li> <li>14 - 19</li> <li>15 - 19</li> <li>16 - 19</li> <li>17 - 19</li> <li>18 - 19</li> <li>19 - 19</li> </ul>	<ul style="list-style-type: none"> <li>Left</li> <li>Right</li> </ul>	<ul style="list-style-type: none"> <li>Gravel</li> <li>Surface Treated Gravel</li> <li>Plant Mix</li> <li>Reclaimed Base and Bituminous Concrete</li> <li>Concrete</li> </ul>	<ul style="list-style-type: none"> <li>Fatal</li> <li>Injury</li> <li>Property Damage Only</li> <li>Unknown Crash Type</li> </ul>	016-2 6 - Rural - Minor Arterial 0.448 0113 7 - Rural - Major Collector 8.552	SPRINGFIELD - U005-1418 9.0 of 9.118	2	SPRINGFIELD	1 of 2 TWN mileage: 0.0 to 9.0	US-5 ETE mileage: 40.414 to 49.414
					Total Mileage: 9.000 mi	Total Mileage: 9.0 mi				