

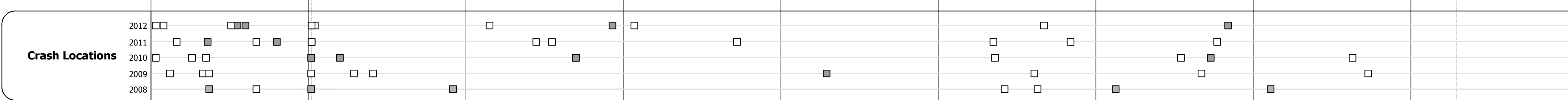
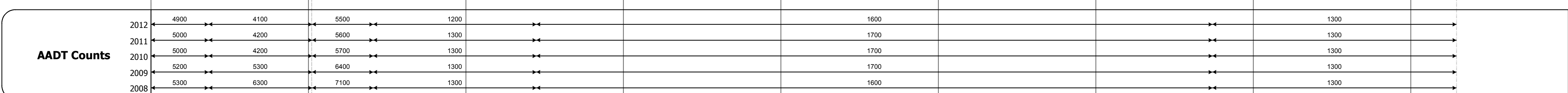



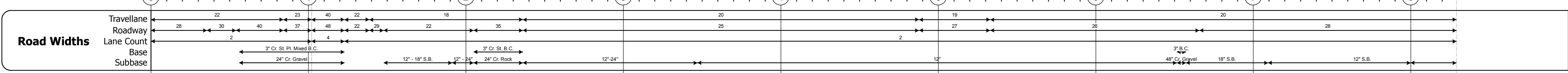
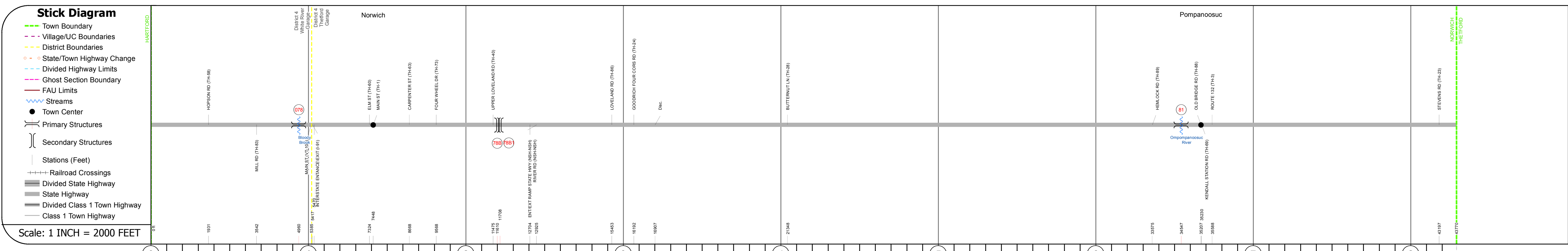
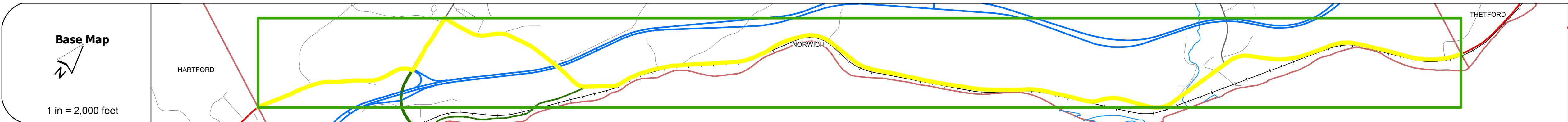
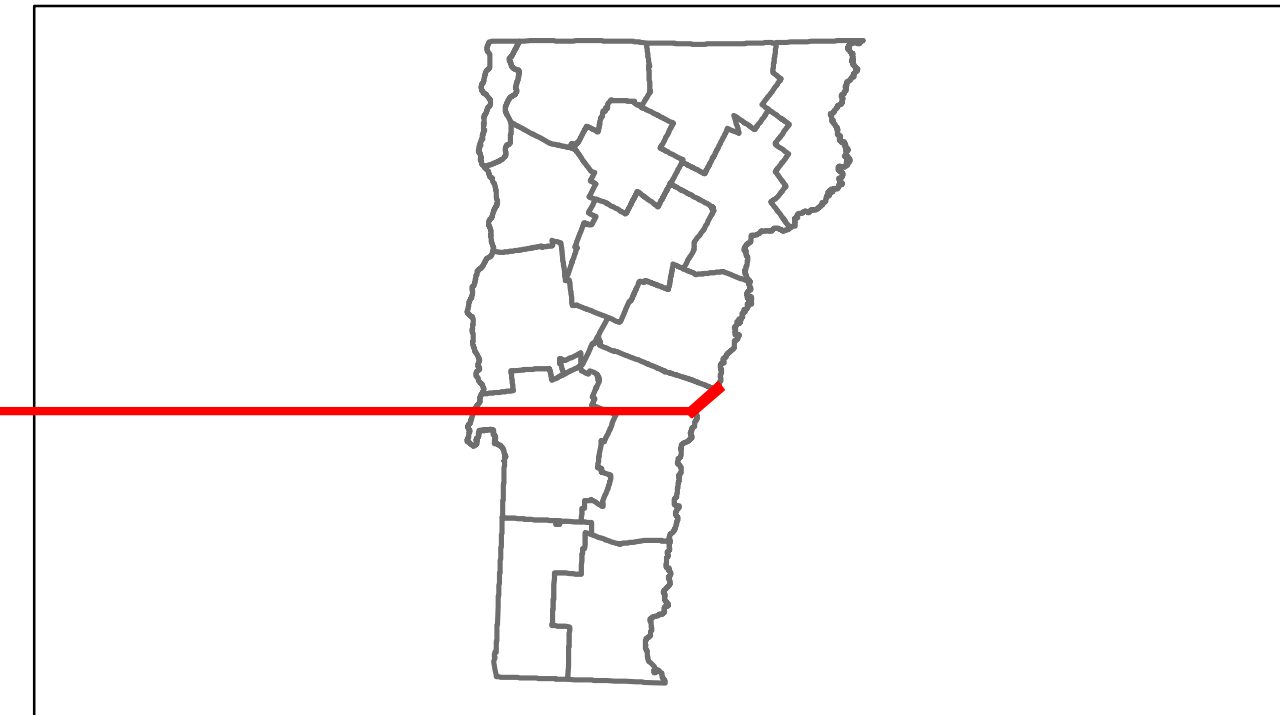


Route Log Progress Chart

DRAFT

Please Note: Errors and Omissions May Exist.
Contact the VTrans Mapping Unit with questions or concerns.

DISTRICT	TOWN	ROUTE
4	NORWICH	US-5



DESCRIPTION BLOCK

Culvert 78:
Culvert - 1968
Structure No. 300113007814111
Length: 17'
Under Clearance: 14.0'
Facility Carried: US5
Bridge Type: R. C. BOX CULVERT
Features Intersected: BLOODY BROOK
Maintenance: State

Bridge 78B:
Stringer/multi-beam or girder - 1968
Structure No. 200091048514112
Length: 137'
Height: 0.0'
Weight Limit: 0
Facility Carried: 1 00091 ML
Bridge Type: WELDED PLATE GIRDER
Features Intersected: 1 91 OVER U.S.5

Bridge 78B1:
Stringer/multi-beam or girder - 1968
Structure No. 200091049N14112
Length: 137'
Height: 0.0'
Weight Limit: 0
Facility Carried: 1 00091 ML
Bridge Type: PLATE GIRDER
Features Intersected: 1 91 OVER U.S.5

Bridge 81:
Stringer/multi-beam or girder - 1937
Structure No. 200113008114112
Length: 256'
Width: 28.5'
Facility Carried: US 00005 ML
Bridge Type: 3 SP CONT WLD PL GRD
Features Intersected: OMPOMPANOOSUC RIVER
Surface: Bituminous
Maintenance/Ownership: State

Historic Projects Retreatment, Resurface, Unknown, Bituminous Mix, Skimmy Mix, Bituminous Seal, Bituminous, Concrete, Gravel, Surface Treated Gravel, Plant Mix, Reclaimed Base and Bituminous Concrete, Concrete	Functional Class 1, 2, 3, 4, 5, 6, 7, 8, 9, 10, 11, 12, 13, 14, 15, 16, 17, 18, 19	Curves Left, Right	Road Widths (ft)	Traffic Counters (counter ID)	AADT (count)	Crash Locations Fatal, Injury, Property Damage Only, Unknown Crash Type	Mileage by Functional Class By Sheet 0113 7 - Rural - Major collector 8.290	Mileage by Town By Sheet NORWICH - U005-1411 8.29 of 8.29	DISTRICT 4	TOWN NORWICH	Date: 05/22/14	ROUTE US-5 ETE mileage: 78.39 to 86.68
						Total Mileage: 8.290 mi	Total Mileage: 8.29 mi					