

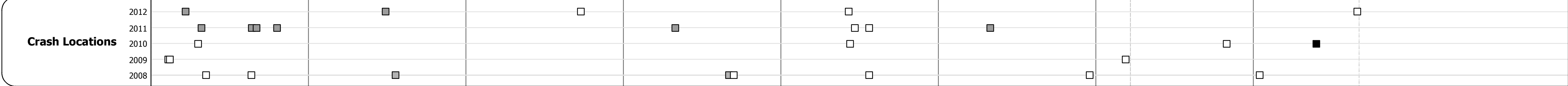
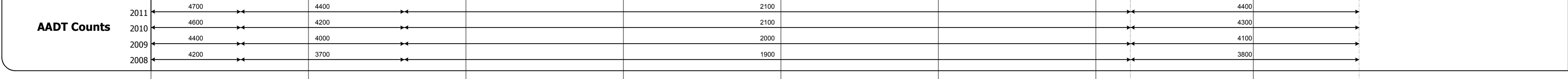




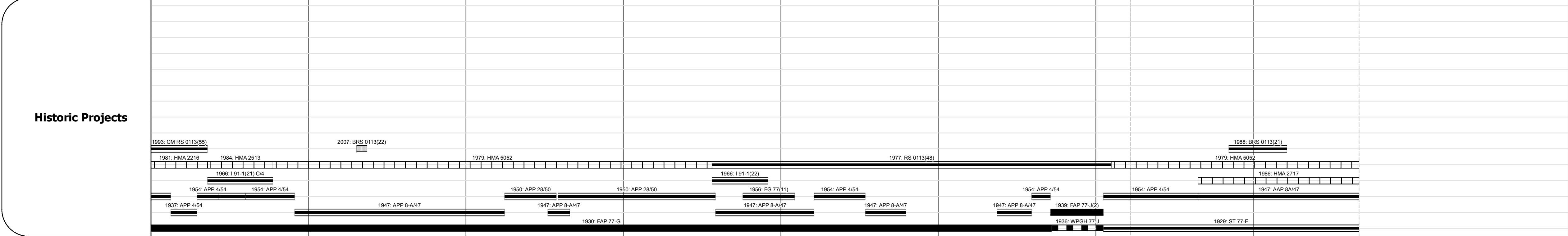

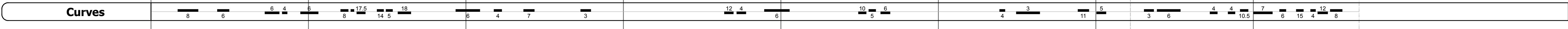
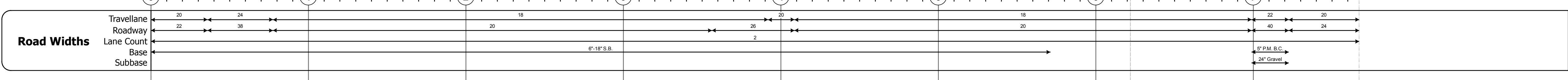
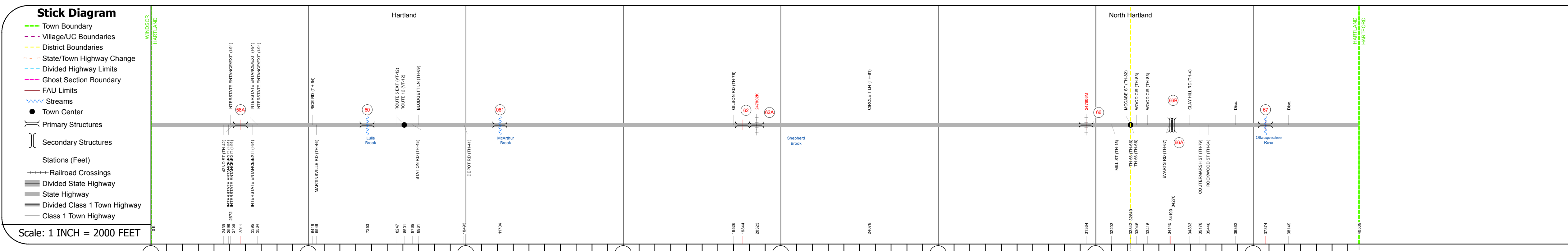
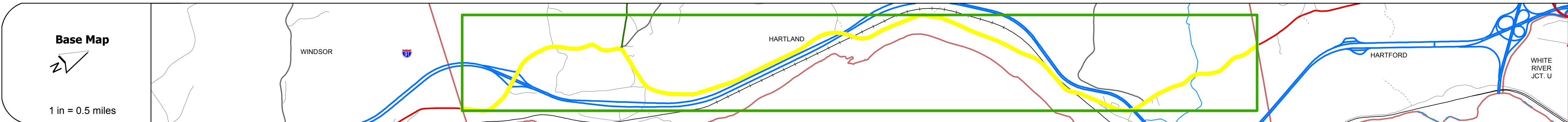
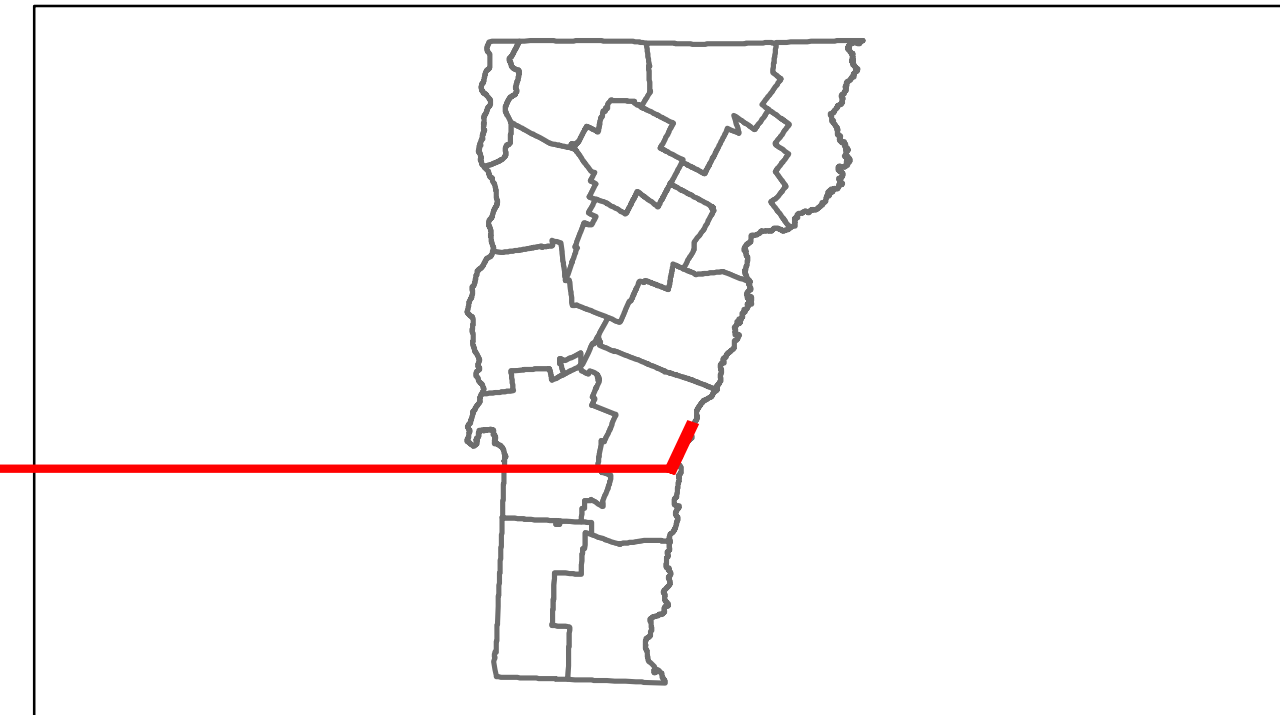


# Route Log Progress Chart

**DRAFT**

Please Note: Errors and Omissions May Exist.  
Contact the VTrans Mapping Unit with questions or concerns.

DISTRICT	TOWN	ROUTE
4	HARTLAND	US-5



DESCRIPTION BLOCK
<p><b>Bridge 58A:</b> Stringer/multi-beam or girder - 1965 Structure No. 200113058A14092 Length: 220' Width: 25.9' Under Clearance: 16.58' Facility Carried: US 00005 ML Bridge Type: 4 SP CONT ROLLED BM Features Intersected: 1.91 UNDER US 5 Surface: Bituminous Maintenance/Ownership: State</p>
<p><b>Bridge 60:</b> Stringer/multi-beam or girder - 2006 Structure No. 20011306014092 Length: 144' Width: 33.0' Facility Carried: US 00005 ML Bridge Type: CURVED WELDED GIRDER Features Intersected: LULLS BROOK Surface: Bituminous Maintenance/Ownership: State</p>
<p><b>Culvert 61:</b> Culvert - 1930 Structure No. 300113006114091 Length: 12' Under Clearance: 6.0' Facility Carried: US 5 Bridge Type: R. C. BOX CULVERT Features Intersected: BROOK Maintenance: State</p>
<p><b>Bridge 62:</b> Stringer/multi-beam or girder - 1965 Structure No. 20011306214092 Length: 375' Width: 30.8' Under Clearance: 16.33' Facility Carried: US 00005 ML Bridge Type: 5 SP ROLLED BEAM Features Intersected: 1.91 UNDER US 5 Surface: Bituminous Maintenance/Ownership: State</p>
<p><b>Bridge 62A:</b> Stringer/multi-beam or girder - 1955 Structure No. 200113062A14092 Length: 99' Width: 29.6' Under Clearance: 22.25' Facility Carried: US 00005 ML Bridge Type: ROLLED BEAM Features Intersected: US 5 OVER NECRR Surface: Bituminous Maintenance/Ownership: State</p>
<p><b>Bridge 66:</b> Stringer/multi-beam or girder - 1936 Structure No. 20011306614092 Length: 222' Width: 24.0' Under Clearance: 19.17' Facility Carried: US 00005 ML Bridge Type: 3 SP ROLLED BEAM Features Intersected: US 5 OVER NECRR Surface: Bituminous Maintenance/Ownership: State</p>
<p><b>Bridge 66A:</b> Stringer/multi-beam or girder - 1966 Structure No. 200091039N14092 Length: 173' Height: 0.0' Weight Limit: 0 Facility Carried: 1 00091 ML Bridge Type: 3 SP CONT GIRDER Features Intersected: 1.91 OVER US 5</p>
<p><b>Bridge 66B:</b> Stringer/multi-beam or girder - 1966 Structure No. 200091038S14092 Length: 173' Height: 0.0' Weight Limit: 0 Facility Carried: 1 00091 ML Bridge Type: 3 SP CONT GIRDER Features Intersected: 1.91 OVER US 5</p>
<p><b>Bridge 67:</b> Stringer/multi-beam or girder - 1988 Structure No. 20011306714092 Length: 220' Width: 38.7' Facility Carried: US 00005 ML Bridge Type: 2 SP CONT CURVE GRD Features Intersected: OTTAUQUECHEE RIVER 1 Surface: Bituminous Maintenance/Ownership: State</p>

Historic Projects	Functional Class	Curves	Road Widths	AADT	Mileage by Functional Class By Sheet	Mileage by Town By Sheet	DISTRICT	TOWN	Date: 05/22/14	ROUTE
<ul style="list-style-type: none"> <li>Retreatment</li> <li>Resurface</li> <li>Unknown</li> <li>Bituminous Mix</li> <li>Skimpy Mix</li> <li>Bituminous Seal</li> <li>Gravel</li> <li>Surface Treated Gravel</li> <li>Plant Mix</li> <li>Reclaimed Base and Bituminous Concrete</li> <li>Concrete</li> </ul>	<ul style="list-style-type: none"> <li>1</li> <li>2</li> <li>6</li> <li>7</li> <li>8</li> <li>11</li> <li>12</li> <li>14</li> <li>16</li> <li>17</li> <li>19</li> </ul>	<ul style="list-style-type: none"> <li>Left</li> <li>Right</li> <li>grade up</li> <li>grade down</li> </ul>	<ul style="list-style-type: none"> <li>(ft)</li> <li>counter ID</li> </ul>	<ul style="list-style-type: none"> <li>Fatal</li> <li>Injury</li> <li>Property Damage Only</li> <li>Unknown Crash Type</li> </ul>	0113 7 - Rural - Major collector 7.672	HARTLAND - U005-1409 7.672 of 7.672	4	HARTLAND	1 of 1 TWN mileage: 0.0 to 7.672	US-5 ETE mileage: 63.168 to 70.84
Total Mileage: 7.672 mi						Total Mileage: 7.672 mi				