

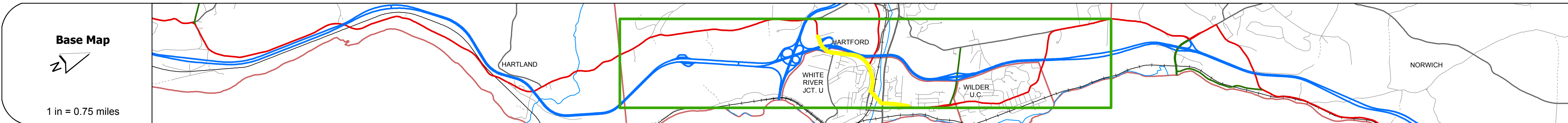
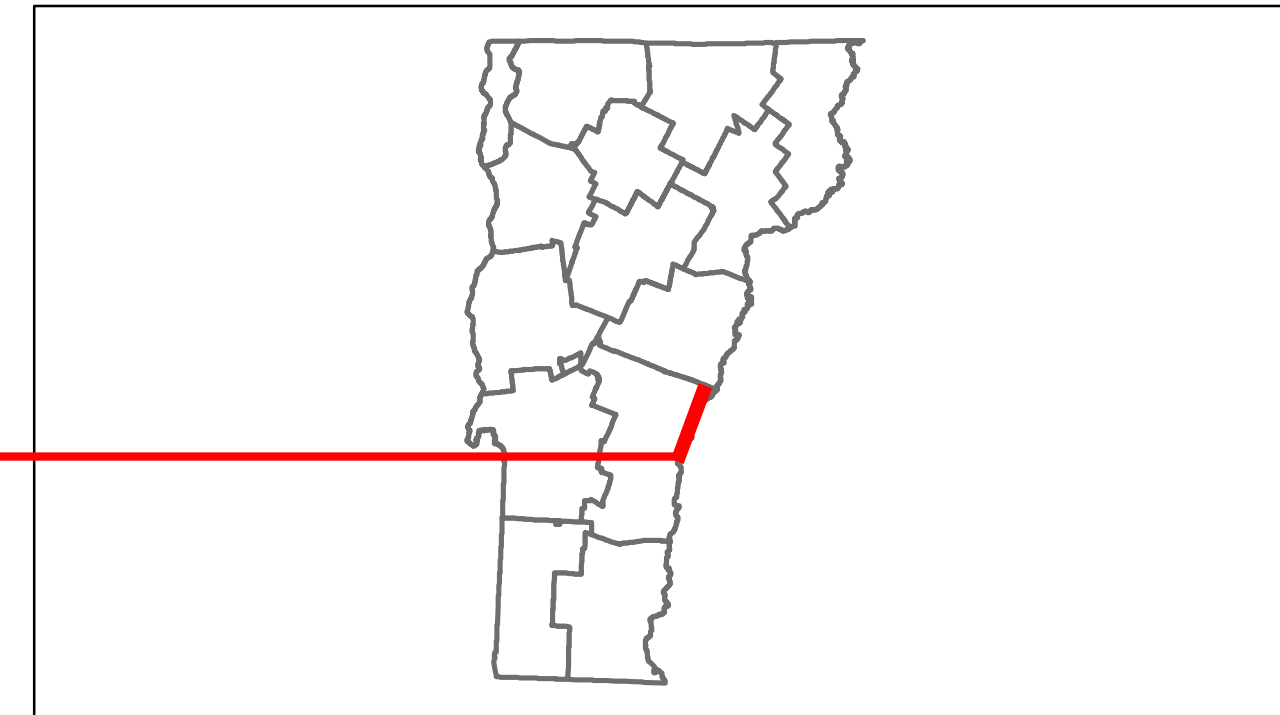


Route Log Progress Chart

DRAFT

Please Note: Errors and Omissions May Exist.
Contact the VTrans Mapping Unit with questions or concerns.

DISTRICT	TOWN	ROUTE
4	HARTFORD	US-5



Stick Diagram

- Town Boundary
- Village/UC Boundaries
- District Boundaries
- State/Town Highway Change
- Divided Highway Limits
- Ghost Section Boundary
- FAU Limits
- Streams
- Town Center
- Primary Structures
- Secondary Structures
- Stations (Feet)
- Railroad Crossings
- Divided State Highway
- State Highway
- Divided Class 1 Town Highway
- Class 1 Town Highway

Scale: 1 INCH = 2000 FEET



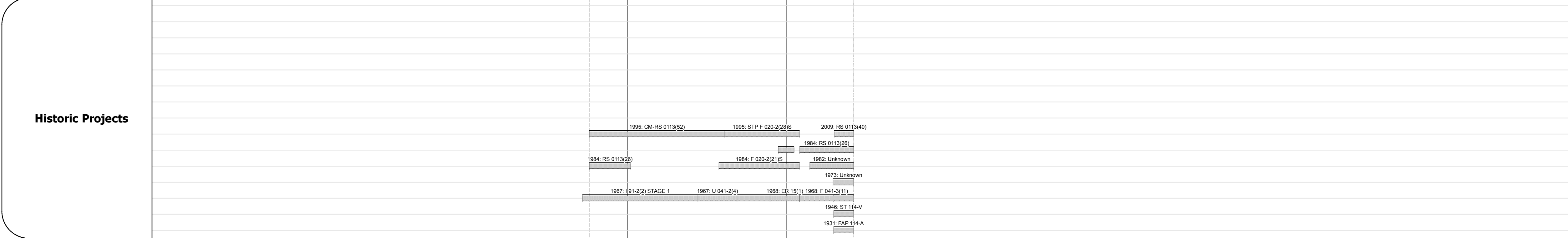
DESCRIPTION BLOCK

--

Road Widths	Travellane	Roadway	Lane Count	Base	Subbase

Curves	
--------	--

Grades	
--------	--



Maintenance Garage	District 4 - White River Garage
--------------------	---------------------------------

Traffic Counters	
------------------	--

Functional Class	
------------------	--

Speed Zone	
------------	--

AADT Counts	2012				
	2011				
	2010				
	2009				
	2008				

Crash Locations	2012				
	2011				
	2010				
	2009				
	2008				

<p>Historic Projects</p> <ul style="list-style-type: none"> Retreatment Resurface Unknown Bituminous Mix Skimny Mix Bituminous Seal Gravel Surface Treated Gravel Plant Mix Reclaimed Base and Bituminous Concrete Concrete 	<p>Functional Class</p> <ul style="list-style-type: none"> 1 2 6 7 8 11 12 14 17 19 	<p>Curves</p> <ul style="list-style-type: none"> Left Right 	<p>Road Widths</p> <p>(ft)</p>	<p>AADT</p> <p>(count)</p>	<p>Mileage by Functional Class By Sheet</p> <table border="1"> <tr> <td>020-2</td> <td>6 - Rural - Minor Arterial</td> <td>0.561</td> </tr> <tr> <td>0113</td> <td>7 - Rural - Major Collector</td> <td>6.989</td> </tr> <tr> <td colspan="2">Total Mileage:</td> <td>7.550 mi</td> </tr> </table>	020-2	6 - Rural - Minor Arterial	0.561	0113	7 - Rural - Major Collector	6.989	Total Mileage:		7.550 mi	<p>Mileage by Town By Sheet</p> <table border="1"> <tr> <td>HARTFORD - U005-1408S</td> <td>1.668 of 1.668</td> </tr> <tr> <td colspan="2">Total Mileage:</td> <td>1.668 mi</td> </tr> </table>	HARTFORD - U005-1408S	1.668 of 1.668	Total Mileage:		1.668 mi	<p>DISTRICT</p> <p>4</p>	<p>TOWN</p> <p>HARTFORD</p>	<p>Date: 05/22/14</p> <p>1 of 1</p> <p>TWN mileage: 2.758 to 4.426</p>	<p>ROUTE</p> <p>US-5</p> <p>ETE mileage: 73.598 to 75.266</p>
020-2	6 - Rural - Minor Arterial	0.561																						
0113	7 - Rural - Major Collector	6.989																						
Total Mileage:		7.550 mi																						
HARTFORD - U005-1408S	1.668 of 1.668																							
Total Mileage:		1.668 mi																						