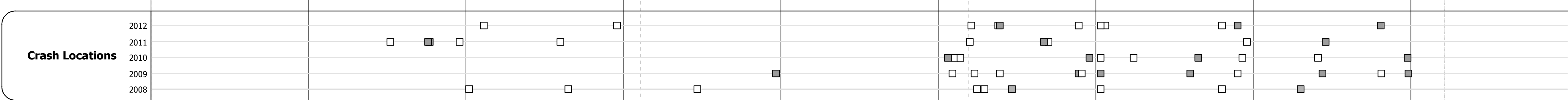
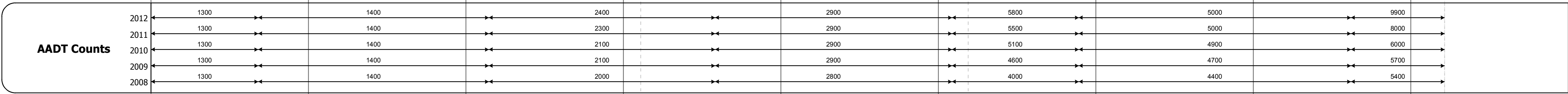


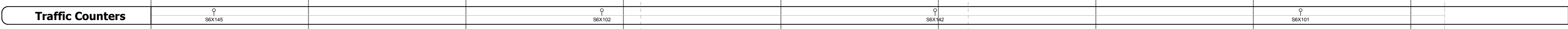
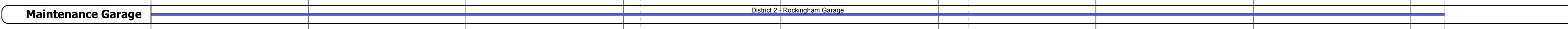

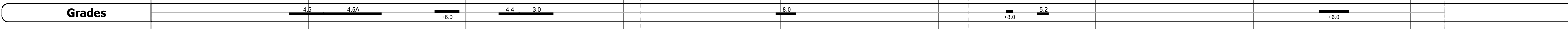
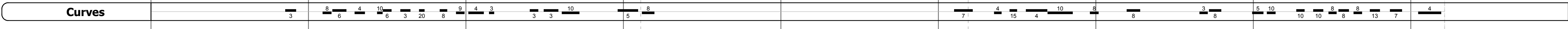
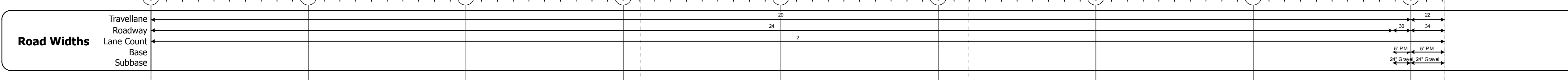
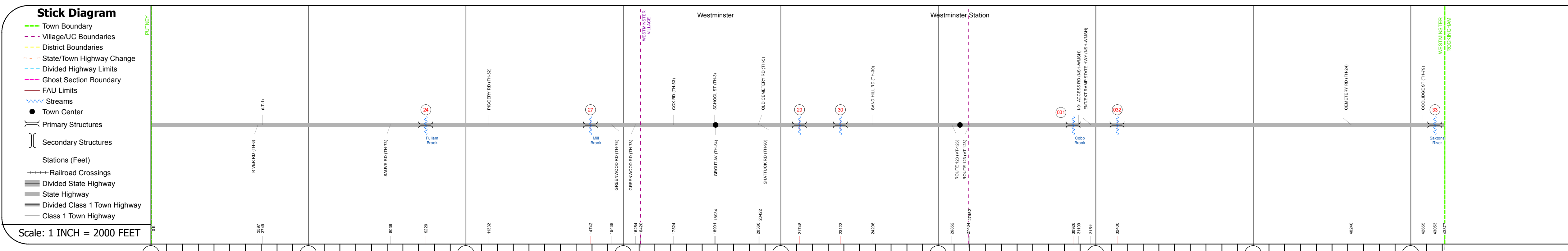
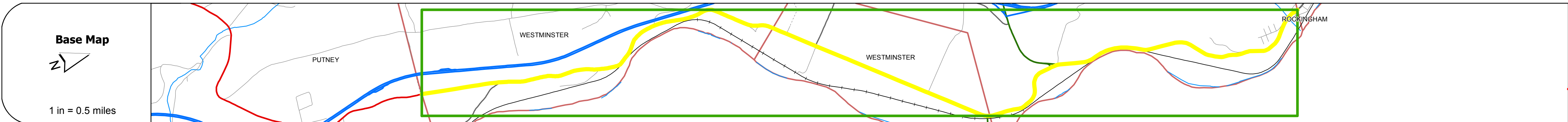
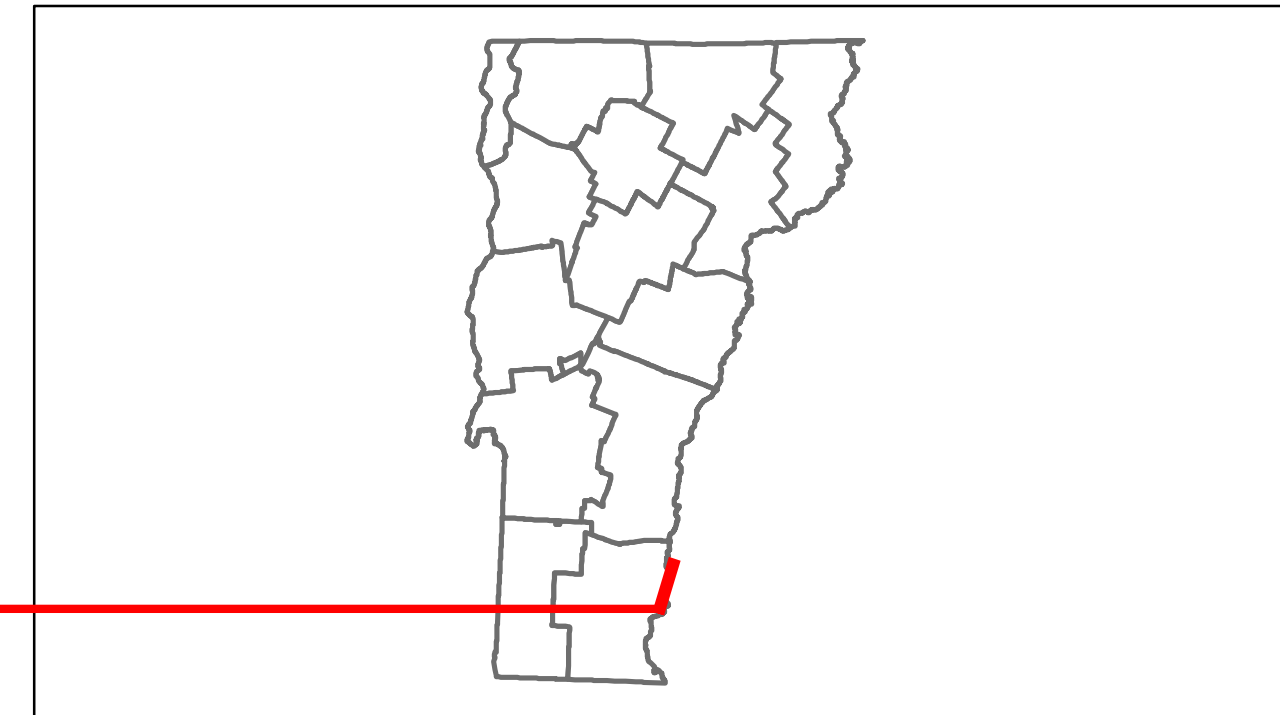




# Route Log Progress Chart

**DRAFT**  
Please Note: Errors and Omissions May Exist.  
Contact the VTrans Mapping Unit with questions or concerns.

DISTRICT	TOWN	ROUTE
2	WESTMINSTER	US-5



DESCRIPTION BLOCK	
<b>Culvert 24:</b> Culvert - 1929 Structure No. 300113002413201 Length: 14' Under Clearance: 6.0' Facility Carried: US5 Bridge Type: R.C. BOX Features Intersected: PULLAM BROOK Maintenance: State	
<b>Culvert 27:</b> Culvert - 1929 Structure No. 300113002713201 Length: 14' Under Clearance: 8.0' Facility Carried: US5 Bridge Type: R.C. BOX Features Intersected: BROOK Maintenance: State	
<b>Culvert 29:</b> Culvert - 1929 Structure No. 300113002913201 Length: 14' Under Clearance: 6.0' Facility Carried: US5 Bridge Type: R.C. BOX Features Intersected: CATTLE PASS/BROOK Maintenance: State	
<b>Culvert 30:</b> Culvert - 1929 Structure No. 300113003013201 Length: 16' Under Clearance: 5.0' Facility Carried: US5 Bridge Type: R.C. BOX Features Intersected: BROOK Maintenance: State	
<b>Culvert 31:</b> Culvert - 1929 Structure No. 300024003113201 Length: 19' Under Clearance: 6.0' Facility Carried: US5 Bridge Type: R.C. BOX Features Intersected: MORSE BROOK Maintenance: State	
<b>Culvert 32:</b> Culvert - 1929 Structure No. 300113003213201 Length: 8' Under Clearance: 6.0' Facility Carried: US5 Bridge Type: R.C. BOX Features Intersected: COBB BROOK Maintenance: State	
<b>Bridge 33:</b> Stringer/multi-beam or girder - 1987 Structure No. 200113003313202 Length: 430' Width: 37.3' Facility Carried: US 00005 ML Bridge Type: CONT. CURVED GIRDER Features Intersected: SAXTONS RIVER Surface: Bituminous Maintenance/Ownership: State	

Historic Projects	Functional Class	Curves	Road Widths	AADT	Mileage by Functional Class By Sheet	Mileage by Town By Sheet	DISTRICT	TOWN	Date: 05/22/14	ROUTE
<ul style="list-style-type: none"> <li>Retreatment</li> <li>Resurface</li> <li>Unknown</li> <li>Bituminous Mix</li> <li>Skimny Mix</li> <li>Bituminous Seal</li> <li>Gravel</li> <li>Surface Treated Gravel</li> <li>Plant Mix</li> <li>Reclaimed Base and Bituminous Concrete</li> <li>Concrete</li> </ul>	<ul style="list-style-type: none"> <li>1 - 12</li> <li>2 - 8</li> <li>6 - 11</li> <li>12 - 17</li> <li>14 - 19</li> <li>11 - 16</li> </ul>	<ul style="list-style-type: none"> <li>Left</li> <li>Right</li> <li>grade up</li> <li>grade down</li> </ul>	<ul style="list-style-type: none"> <li>(ft)</li> <li>counter ID</li> </ul>	<ul style="list-style-type: none"> <li>count</li> <li>Fatal</li> <li>Injury</li> <li>Property Damage Only</li> <li>Unknown Crash Type</li> </ul>	024-1 6 - Rural - Minor Arterial 0.693 0113 7 - Rural - Major Collector 7.522 <b>Total Mileage: 8.215 mi</b>	WESTMINSTER - U005-1320 8.215 of 8.215 <b>Total Mileage: 8.215 mi</b>	2	WESTMINSTER	1 of 1 TWN mileage: 0.0 to 8.215	US-5 ETE mileage: 23.345 to 31.56