


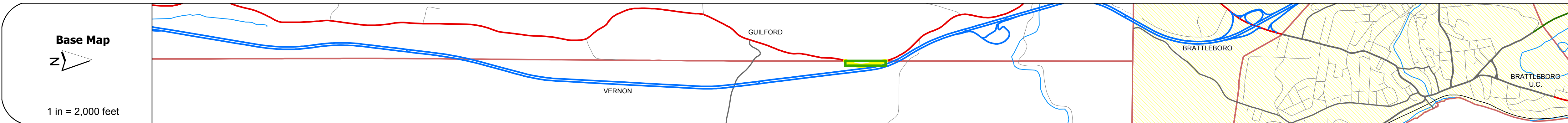
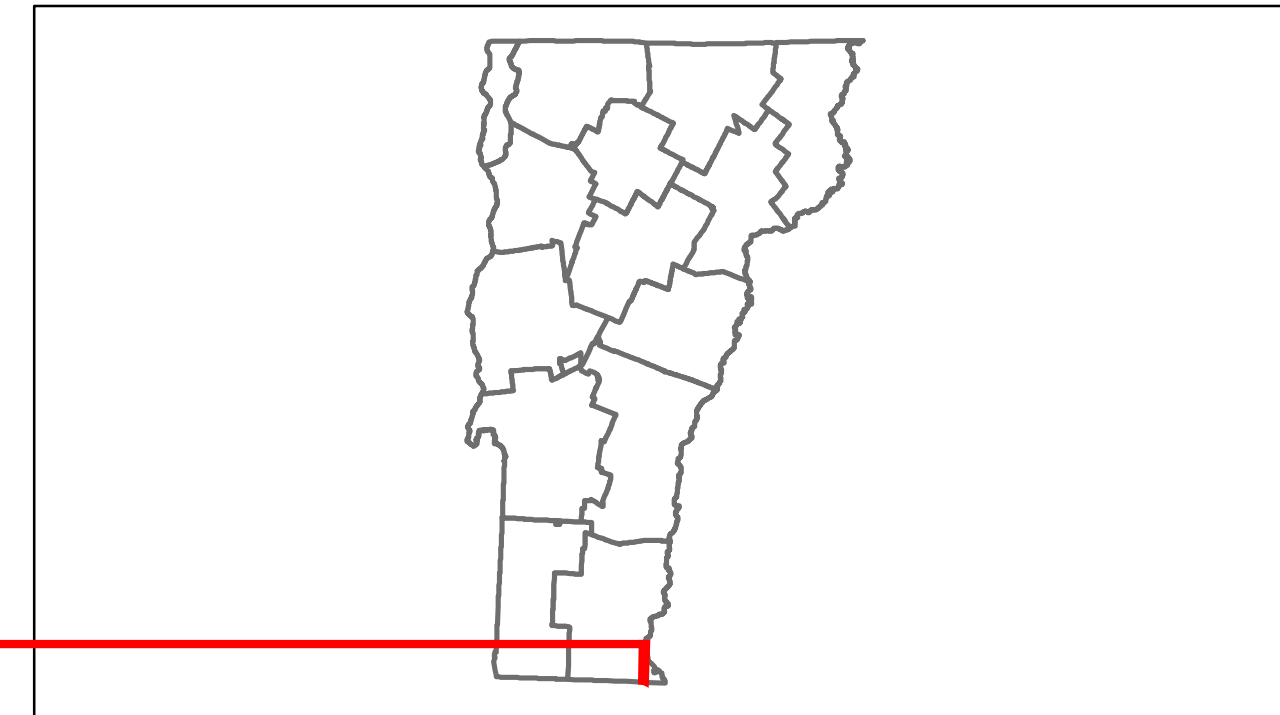


Route Log Progress Chart

DRAFT

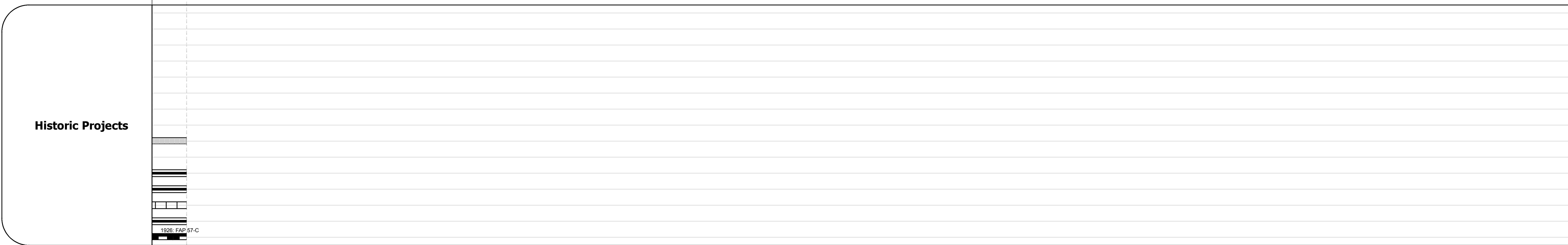
Please Note: Errors and Omissions May Exist.
Contact the VTrans Mapping Unit with questions or concerns.

DISTRICT	TOWN	ROUTE
2	VERNON	US-5



Curves	
---------------	--

Grades	
---------------	--





Maintenance Garage	
---------------------------	--

Traffic Counters	
-------------------------	--

Functional Class	7
-------------------------	---

Speed Zone	
-------------------	--



DESCRIPTION BLOCK

Historic Projects Retreatment, Resurface, Unknown, Bituminous Mix, Skimmy Mix, Bituminous Seal, Bituminous Concrete, Concrete, Gravel, Surface Treated Gravel, Plant Mix, Reclaimed Base and Bituminous Concrete	Functional Class Legend for Functional Classes 1-19 and Speed Zones 25-65	Curves Left, Right	Grades grade up, grade down	Road Widths (ft)	Traffic Counters (counter ID)	AADT (count)	Crash Locations Fatal, Injury, Property Damage Only, Unknown Crash Type	Mileage by Functional Class By Sheet 0113 7 - Rural - Major collector 0.218	Mileage by Town By Sheet VERNON - U005-1318 0.218 of 0.218	DISTRICT 2	TOWN VERNON	Date: 05/22/14 ROUTE US-5 ETE mileage: 4.89 to 5.108
								1 of 1 TWN mileage: 0.0 to 0.218	Total Mileage: 0.218 mi	Total Mileage: 0.218 mi		