

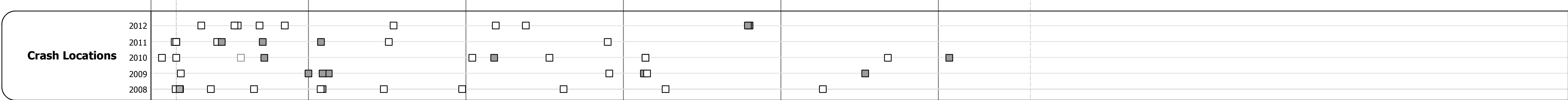


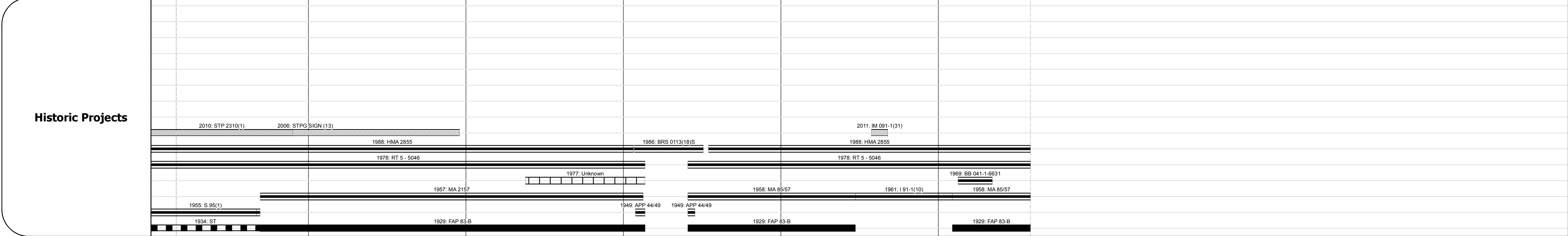
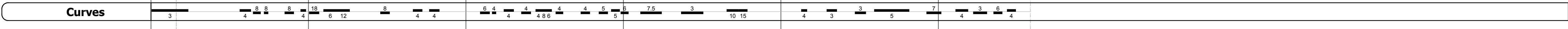
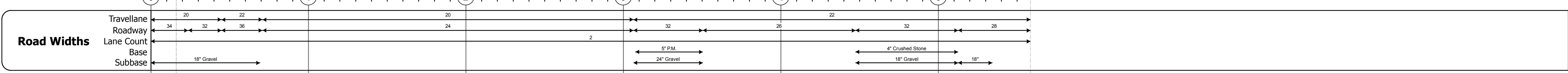
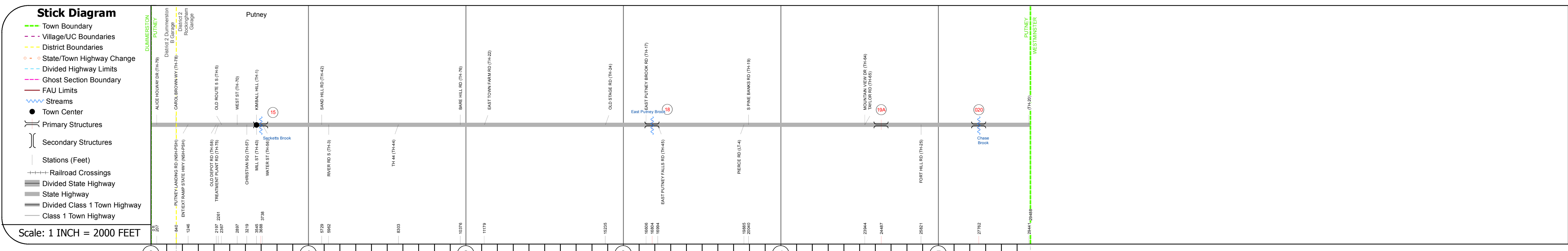
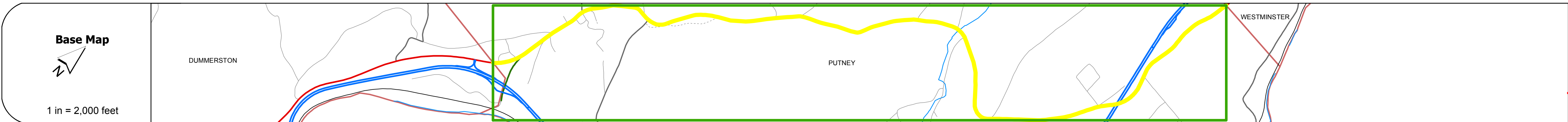
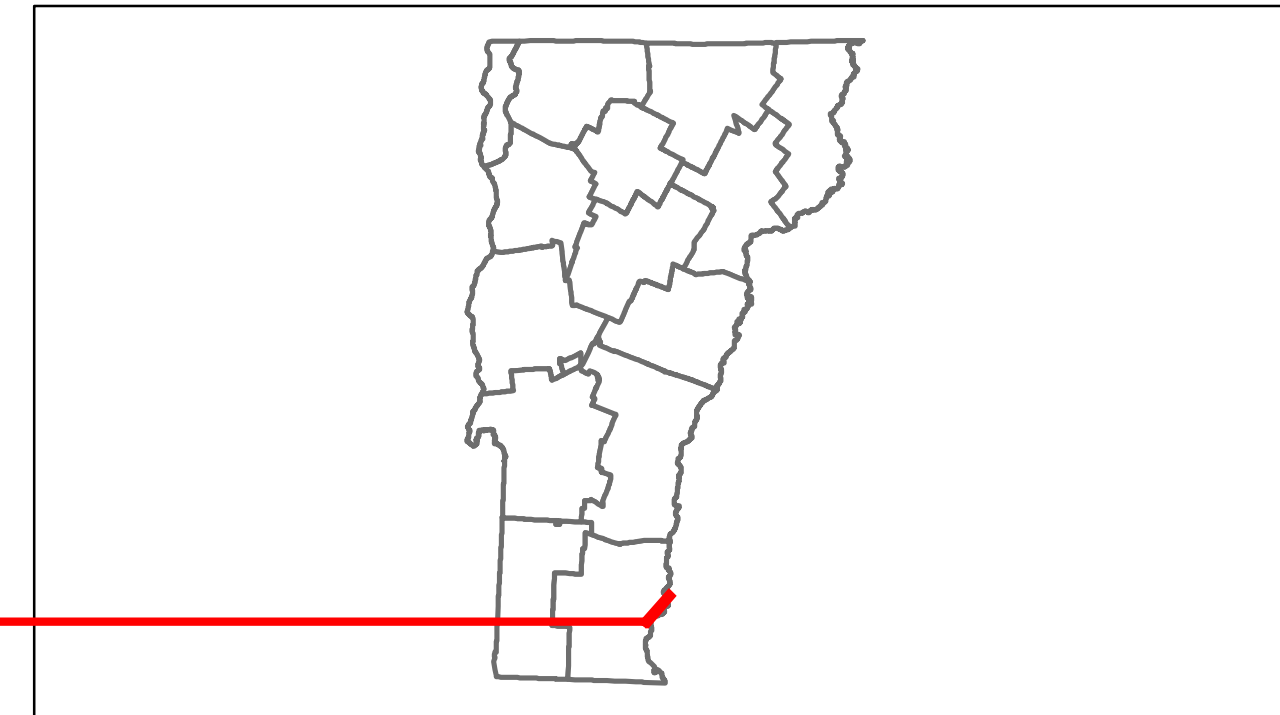


Route Log Progress Chart

DRAFT

Please Note: Errors and Omissions May Exist.
Contact the VTrans Mapping Unit with questions or concerns.

DISTRICT	TOWN	ROUTE
2	PUTNEY	US-5



DESCRIPTION BLOCK

Bridge 15:
Stringer/multi-beam or girder - 1954
Structure No. 200113001513132
Length: 54'
Width: 32.0'
Facility Carried: US 00005 ML
Bridge Type: ROLLED BEAM
Features Intersected: SACKETTS BROOK
Surface: Bituminous
Maintenance/Ownership: State

Culvert 18:
Culvert - 1986
Structure No. 200113001813132
Length: 27'
Facility Carried: US 00005 ML
Bridge Type: REINFORCED CONC BOX
Features Intersected: EAST PUTNEY BROOK
Maintenance/Ownership: State

Bridge 19A:
Stringer/multi-beam or girder - 1961
Structure No. 200113019A13132
Length: 335'
Width: 31.0'
Under Clearance: 16.5'
Facility Carried: US 00005 ML
Bridge Type: 4SP CONT CUR PLT GIR
Features Intersected: 1 91 UNDER US 5
Surface: Bituminous
Maintenance/Ownership: State

Culvert 20:
Culvert - 1969
Structure No. 300113002013131
Length: 7'
Under Clearance: 7.0'
Facility Carried: US5
Bridge Type: C&MP
Features Intersected: CHASE BROOK
Maintenance: State

Historic Projects Retreatment, Resurface, Unknown, Bituminous Mix, Skimmy Mix, Bituminous Seal, Bituminous Concrete, Gravel, Surface Treated Gravel, Plant Mix, Reclaimed Base and Bituminous Concrete, Concrete	Functional Class 1, 2, 3, 4, 5, 6, 7, 8, 9, 10, 11, 12, 13, 14, 15, 16, 17, 18, 19	Curves Left, Right	Road Widths (ft)	Traffic Counters (counter ID)	AADT (count)	Crash Locations Fatal, Injury, Property Damage Only, Unknown Crash Type	Mileage by Functional Class By Sheet 0113 7 - Rural - Major collector 5.585	Mileage by Town By Sheet PUTNEY - U005-1313 5.585 of 5.585	DISTRICT 2	TOWN PUTNEY	Date: 05/22/14	ROUTE US-5 ETE mileage: 17.76 to 23.345
						Total Mileage: 5.585 mi	Total Mileage: 5.585 mi	1 of 1 TWN mileage: 0.0 to 5.585				