Route Log Progress Chart

DRAFT

Please Note: Errors and Omissions May Exist.
Contact the VTrans Mapping Unit with questions or concerns.

DISTRICT	TOWN	ROUTE
2	GUILFORD	US-5

Base Map

N

1 in = 2,000 feet

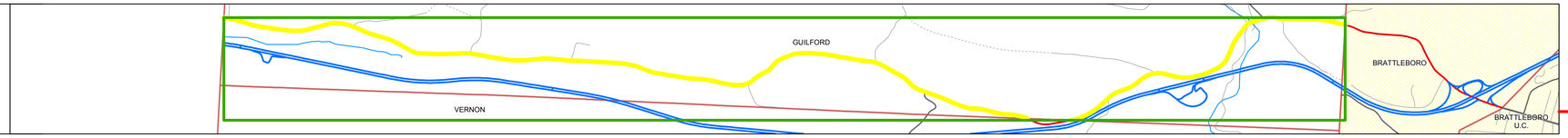

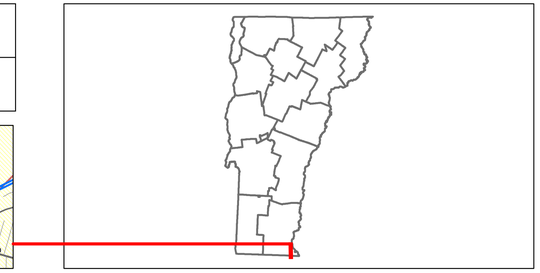

Stick Diagram

- Town Boundary
- Village/UC Boundaries
- District Boundaries
- State/Town Highway Change
- Divided Highway Limits
- Ghost Section Boundary
- FAU Limits
- Streams
- Town Center
- Primary Structures
- Secondary Structures
- Stations (Feet)
- Railroad Crossings
- Divided State Highway
- State Highway
- Divided Class 1 Town Highway
- Class 1 Town Highway

Scale: 1 INCH = 2000 FEET



Road Widths

Travellane	18	20
Roadway	20	24
Lane Count	2	2
Base		18"
Subbase		18"

Curves

Grades

Historic Projects



Maintenance Garage

District 2 - Dummerston B Garage | District 2 - Dummerston B Garage

Traffic Counters

S6X148 | S6X109 | S6X203 | S6X046

Functional Class

7 | 7

Speed Zone

40 | 35

AADT Counts

2012	890	2400	2400	5600
2011	880	2400	2400	5600
2010	860	2400	2400	5500
2009	870	2300	2300	5200
2008	870	2200	2200	4800

Crash Locations

DESCRIPTION BLOCK

Bridge 1:
Tee Beam - 1939
Structure No. 200113000113072
Length: 39'
Width: 30.0'
Facility Carried: US 00005 ML
Bridge Type: CONCRETE T-BEAM
Features Intersected: FALL RIVER
Surface: Bituminous
Maintenance/Ownership: State

Bridge 5:
Tee Beam - 1925
Structure No. 200113000513072
Length: 53'
Width: 21.0'
Facility Carried: US 00005 ML
Bridge Type: CONCRETE T-BEAM
Features Intersected: BROAD BROOK
Surface: Bituminous
Maintenance/Ownership: State

Historic Projects: Retreatment, Resurface, Unknown, Bituminous Mix, Skinny Mix, Bituminous Seal, Bituminous Concrete, Bituminous Macadam, Cold Plane and Bituminous Concrete, Concrete, Gravel, Surface Treated Gravel, Plant Mix, Reclaimed Base and Bituminous Concrete

Functional Class: 1, 2, 6, 7, 8, 11, 12, 14, 16, 17, 19

Speed Zones: 25, 30, 35, 40, 45, 50, 55, 60, 65

Curves: Left, Right

Grades: grade up, grade down

Road Widths: (ft)

Traffic Counters: (counter ID)

AADT: (count)

Crash Locations: Fatal, Injury, Property Damage Only, Unknown Crash Type

Mileage by Functional Class By Sheet

0113	7 - Rural - Major Collector	6.758

Total Mileage: 6.758 mi

Mileage by Town By Sheet

GUILFORD - U005-1307	6.758 of 6.758

Total Mileage: 6.758 mi

DISTRICT	TOWN	Date: 05/22/14	ROUTE
2	GUILFORD	1 of 1 TWN mileage: 0.0 to 6.758	US-5 ETE mileage: 0.0 to 6.758

For More Information Contact - Vermont Agency of Transportation, Policy, Planning and Intermodal Development Division - Mapping Unit, 1 National Life Drive, Montpelier, VT 05633-5001 Telephone: 802-828-2600.