

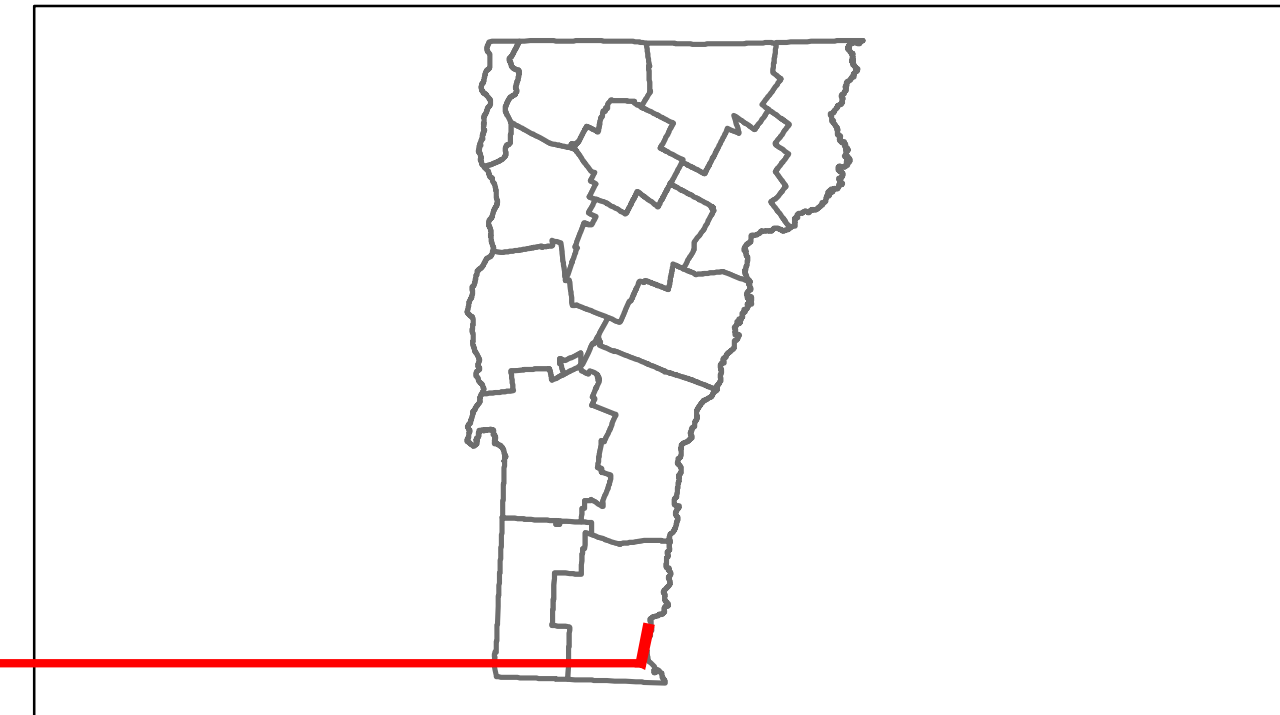


# Route Log Progress Chart

**DRAFT**

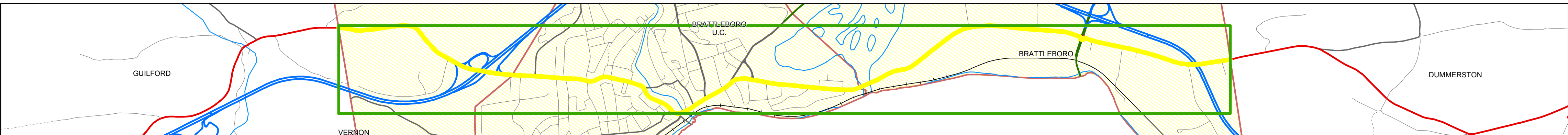
Please Note: Errors and Omissions May Exist.  
Contact the VTrans Mapping Unit with questions or concerns.

DISTRICT	TOWN	ROUTE
2	BRATTLEBORO	US-5



**Base Map**

1 in = 2,000 feet



**Stick Diagram**

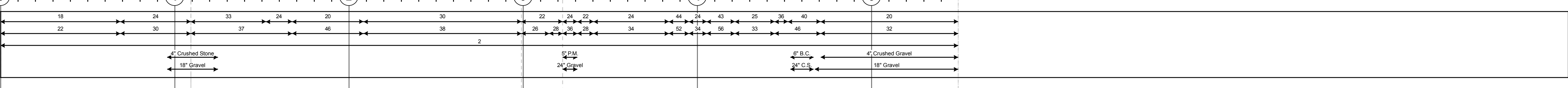
- Town Boundary
- Village/UC Boundaries
- District Boundaries
- State/Town Highway Change
- Divided Highway Limits
- Ghost Section Boundary
- FAU Limits
- Streams
- Town Center
- Primary Structures
- Secondary Structures
- Stations (Feet)
- Railroad Crossings
- Divided State Highway
- State Highway
- Divided Class 1 Town Highway
- Class 1 Town Highway

Scale: 1 INCH = 2000 FEET



**Road Widths**


Travellane  
Roadway  
Lane Count  
Base  
Subbase



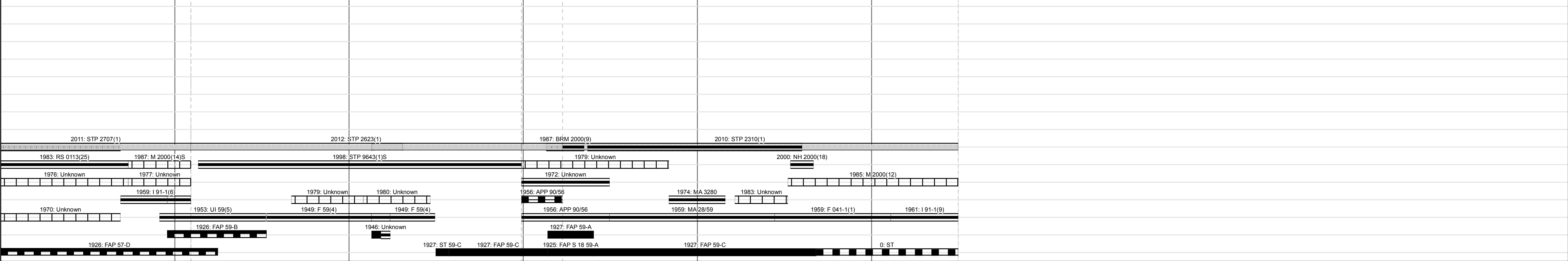
**Curves**



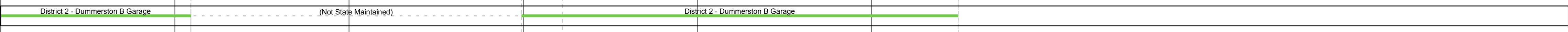
**Grades**



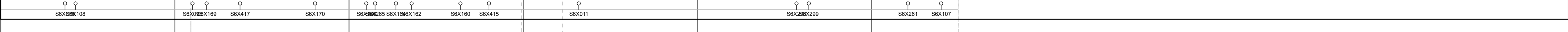
**Historic Projects**




**Maintenance Garage**




**Traffic Counters**



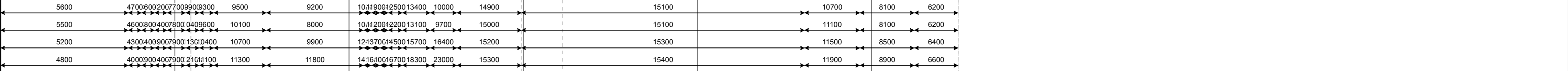
**Functional Class**



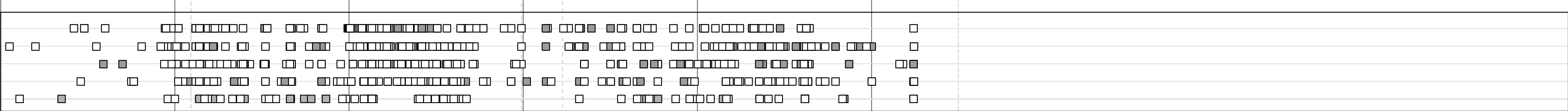
**Speed Zone**



**AADT Counts**



**Crash Locations**



## DESCRIPTION BLOCK

**Bridge 6A:**  
Stringer/multi-beam or girder - 1959  
Structure No. 200091004N13022  
Length: 198'  
Height: 0.0'  
Weight Limit: 0  
Facility Carried: 1 00091 ML  
Bridge Type: 2 SPAN ROLLED BEAM  
Features Intersected: 1.91 OVER U.S.5

**Bridge 6A1:**  
Stringer/multi-beam or girder - 1959  
Structure No. 200091004N13022  
Length: 198'  
Height: 17.5'  
Weight Limit: 0  
Facility Carried: 1 00091 ML  
Bridge Type: 2 SPAN ROLLED BEAM  
Features Intersected: 1.91 OVER U.S.5

**Bridge 7:**  
Stringer/multi-beam or girder - 1938  
Structure No. 20200000713022  
Length: 67'  
Width: 58.0'  
Facility Carried: US 00005 ML  
Bridge Type: WELDED PLATE GIRDER  
Features Intersected: WHETSTONE BROOK  
Surface: Bituminous  
Maintenance/Ownership: City/Municipal

**Bridge 8:**  
Stringer/multi-beam or girder - 1987  
Structure No. 20200000813022  
Length: 356'  
Width: 39.3'  
Facility Carried: US 00005 ML  
Bridge Type: 2 SPN CONT. WLD GIR  
Features Intersected: WEST RIVER  
3  
Surface: Bituminous  
Maintenance/Ownership: State

**Bridge 10:**  
Stringer/multi-beam or girder - 1959  
Structure No. 20200001013022  
Length: 34'  
Width: 64.0'  
Facility Carried: US 00005 ML  
Bridge Type: ROLLED BEAM  
Features Intersected: BROOK  
Surface: Bituminous  
Maintenance/Ownership: State

**Bridge 10B:**  
Stringer/multi-beam or girder - 1961  
Structure No. 200113010B13022  
Length: 285'  
Width: 30.0'  
Under Clearance: 16.25'  
Facility Carried: US 00005 ML  
Bridge Type: 4 SPAN ROLLED BEAM  
Features Intersected: 1.91 UNDER US 5  
Surface: Bituminous  
Maintenance/Ownership: State

<b>Historic Projects</b>	<b>Functional Class</b>	<b>Curves</b>	<b>Road Widths</b>	<b>AADT</b>	<b>Mileage by Functional Class By Sheet</b>	<b>Mileage by Town By Sheet</b>	<b>DISTRICT</b>	<b>TOWN</b>	<b>Date: 05/22/14</b>	<b>ROUTE</b>
Retreatment Resurface Unknown Bituminous Mix Skimny Mix Bituminous Seal	Bituminous Concrete Surface Treated Gravel Plant Mix Reclaimed Base and Bituminous Concrete Concrete	Left Right	(ft)	(count)	2000 14 - Urban - Principal Arterial - other 2000 16 - Urban - Minor Arterial	BRATTLEBORO - U005-1302 5.497 of 5.497	2	BRATTLEBORO	1 of 1 TWN mileage: 0.0 to 5.497	US-5 ETE mileage: 6.976 to 12.473
					<b>Total Mileage: 5.497 mi</b>	<b>Total Mileage: 5.497 mi</b>				