


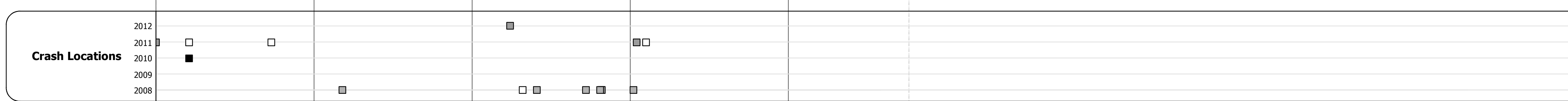
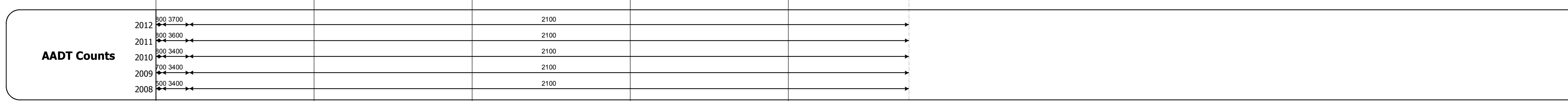




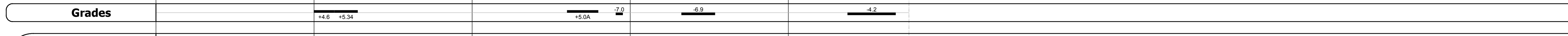
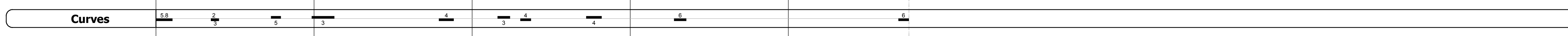
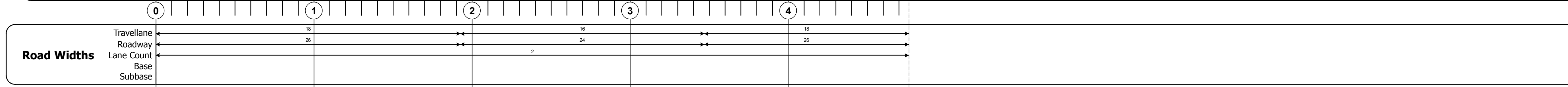
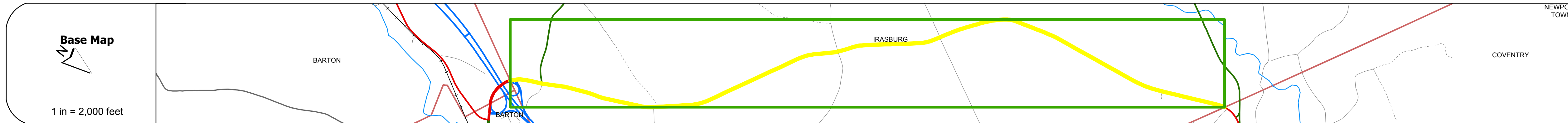
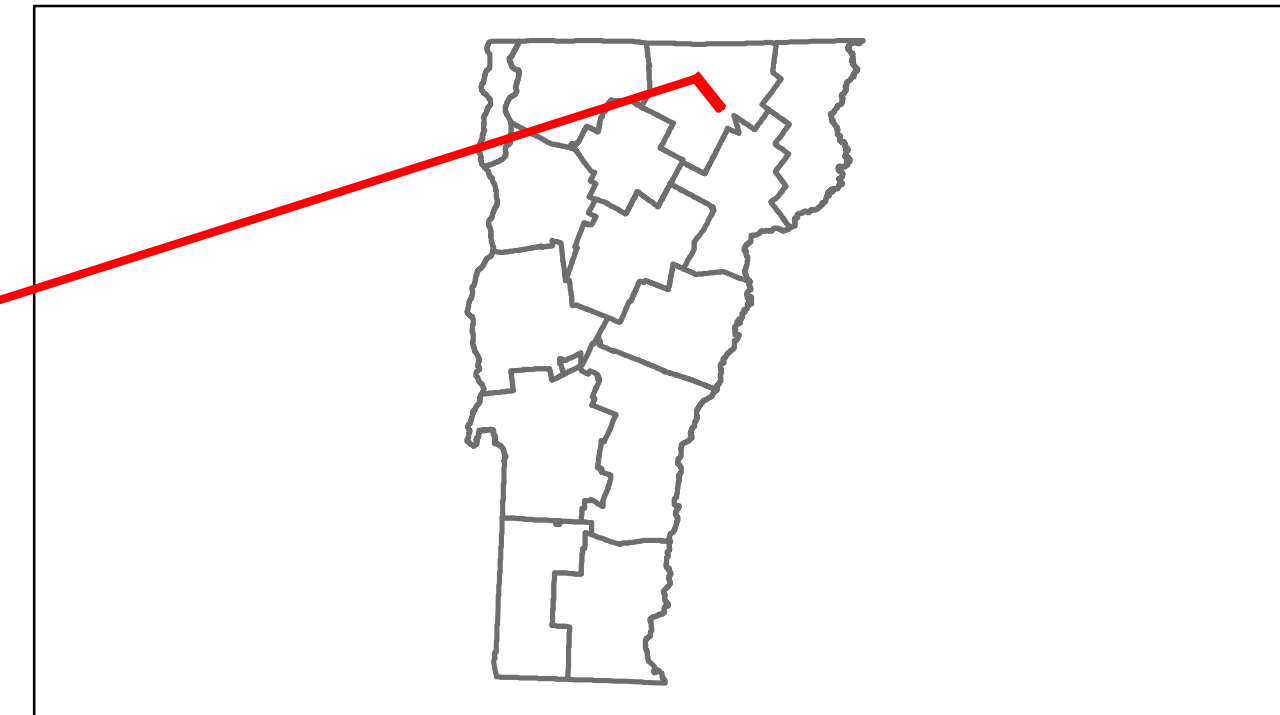


# Route Log Progress Chart

**DRAFT**

Please Note: Errors and Omissions May Exist.  
Contact the VTrans Mapping Unit with questions or concerns.

|          |          |       |
|----------|----------|-------|
| DISTRICT | TOWN     | ROUTE |
| 9        | IRASBURG | US-5  |



## DESCRIPTION BLOCK

|  |  |   |   |   |   |  |                      |                         |   |   |
|--|--|---|---|---|---|--|----------------------|-------------------------|---|---|
| <b>Historic Projects</b><br>Retreatment, Resurface, Unknown, Bituminous Mix, Skimmy Mix, Bituminous Seal, Bituminous Concrete, Gravel, Surface Treated Gravel, Plant Mix, Reclaimed Base and Bituminous Concrete, Concrete | <b>Functional Class</b><br>1-19<br><b>Speed Zones</b><br>25-65 | <b>Curves</b><br>Left, Right<br><b>Grades</b><br>grade up, grade down | <b>Road Widths</b><br>(ft)<br><b>Traffic Counters</b><br>(counter ID) | <b>AADT</b><br>(count)<br><b>Crash Locations</b><br>Fatal, Injury, Property Damage Only, Unknown Crash Type | <b>Mileage by Functional Class By Sheet</b><br>0113 7 - Rural - Major collector 4.762<br><b>Total Mileage: 4.762 mi</b> | <b>Mileage by Town By Sheet</b><br>IRASBURG - U005-1011 4.762 of 4.762<br><b>Total Mileage: 4.762 mi</b> | <b>DISTRICT</b><br>9 | <b>TOWN</b><br>IRASBURG | <b>Date:</b> 05/22/14<br><b>1 of 1</b><br>TWN mileage: 0.0 to 4.762 | <b>ROUTE</b><br>US-5<br>ETE mileage: 172.846 to 177.608 |
|--|--|---|---|---|---|--|----------------------|-------------------------|---|---|

For More Information Contact - Vermont Agency of Transportation, Policy, Planning and Intermodal Development Division - Mapping Unit, 1 National Life Drive, Montpelier, VT 05633-5001 Telephone: 802-828-2600.