

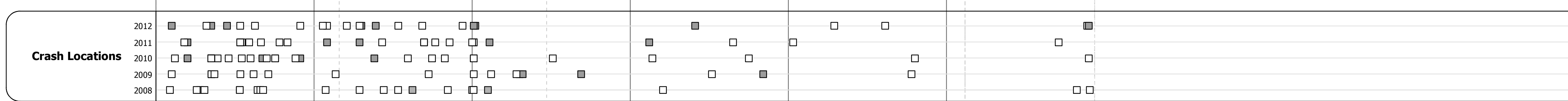
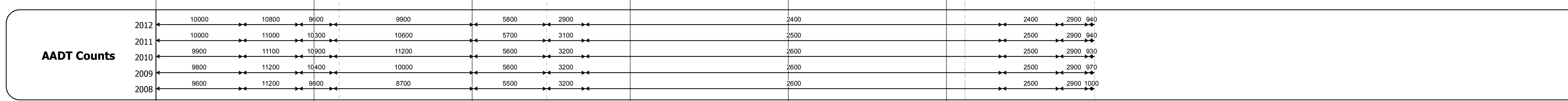
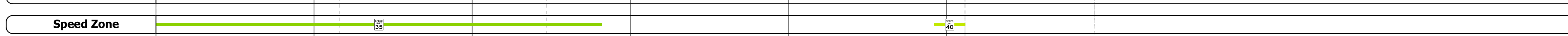

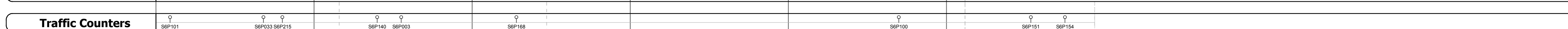

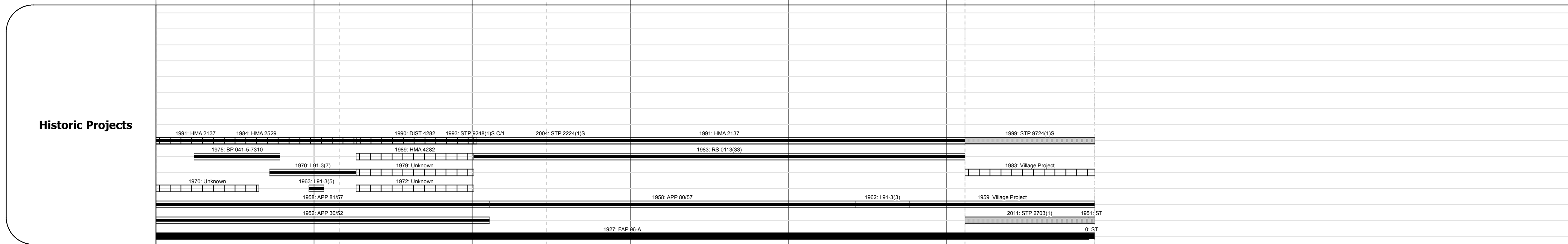
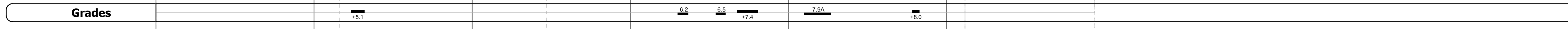
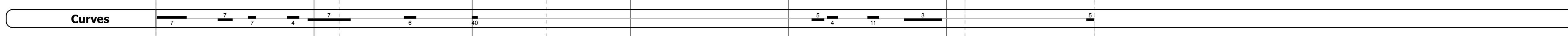
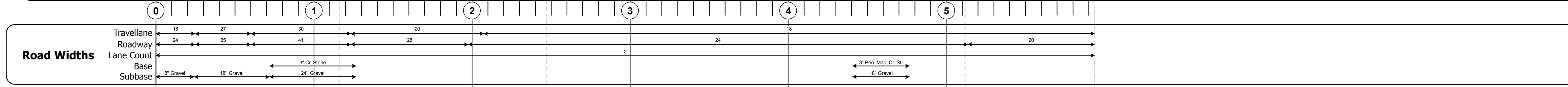
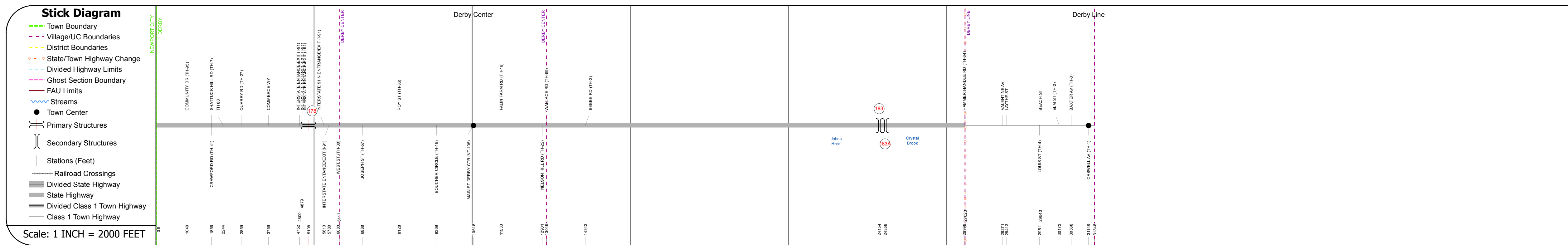
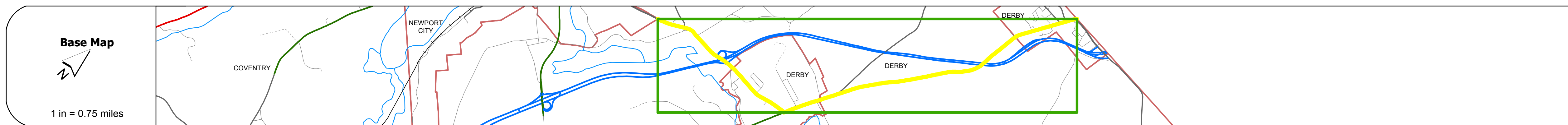
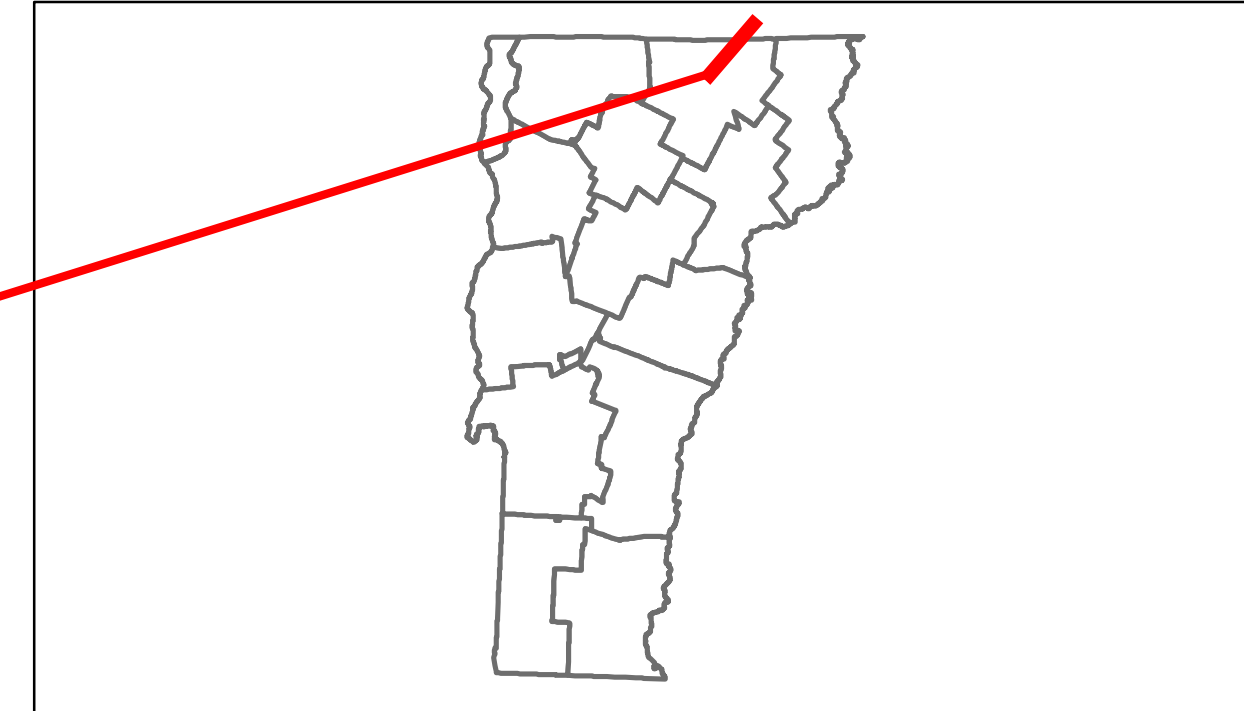


# Route Log Progress Chart

**DRAFT**

Please Note: Errors and Omissions May Exist.  
Contact the VTrans Mapping Unit with questions or concerns.

DISTRICT	TOWN	ROUTE
9	DERBY	US-5



## DESCRIPTION BLOCK

**Bridge 178:**  
Stringer/multi-beam or girder - 1970  
Structure No. 200034017810072  
Length: 331'  
Width: 64.3'  
Under Clearance: 17.33'  
Facility Carried: US 00005 ML  
Bridge Type: 4SP CONT ROLLED BM  
Features Intersected: 1 91 UNDER US 5  
Surface: Bituminous  
Maintenance/Ownership: State

**Bridge 183:**  
Stringer/multi-beam or girder - 1962  
Structure No. 200091113N10072  
Length: 214'  
Height: 0.0'  
Weight Limit: 0  
Facility Carried: I 00091 ML  
Bridge Type: 3SP ROLLED BM  
Features Intersected: 1 91 OVER U.S. 5

**Bridge 183A:**  
Stringer/multi-beam or girder - 1962  
Structure No. 200091113S10072  
Length: 214'  
Height: 0.0'  
Weight Limit: 0  
Facility Carried: I 00091 ML  
Bridge Type: 3 SP CONT ROLLED BM  
Features Intersected: 1 91 OVER U.S. 5

<b>Historic Projects</b> Retreatment Resurface Unknown Bituminous Mix Skimny Mix Bituminous Seal	<b>Functional Class</b> 1 (Green) 2 (Red) 3 (Blue) 4 (Yellow) 5 (Purple) 6 (Orange) 7 (Light Green) 8 (Light Blue) 9 (Light Yellow) 10 (Light Purple) 11 (Light Orange) 12 (Light Green) 13 (Light Blue) 14 (Light Yellow) 15 (Light Purple) 16 (Light Orange) 17 (Light Green) 18 (Light Blue) 19 (Light Yellow)	<b>Curves</b> Left Right	<b>Road Widths</b> (ft)	<b>Traffic Counters</b> (counter ID)	<b>AADT</b> (count)	<b>Crash Locations</b> Fatal Injury Property Damage Only Unknown Crash Type	<b>Mileage by Functional Class By Sheet</b> 034-3 6 - Rural - Minor Arterial 0113 7 - Rural - Major Collector 2,009 3,928	<b>Mileage by Town By Sheet</b> DERBY - U005-1007 5.937 of 5.937	<b>DISTRICT</b> 9	<b>TOWN</b> DERBY	<b>Date:</b> 05/22/14	<b>ROUTE</b> US-5 ETE mileage: 186.38 to 192.317
<b>Total Mileage: 5.937 mi</b>						<b>Total Mileage: 5.937 mi</b>						

For More Information Contact - Vermont Agency of Transportation, Policy, Planning and Intermodal Development Division - Mapping Unit, 1 National Life Drive, Montpelier, VT 05633-5001 Telephone: 802-828-2600.