

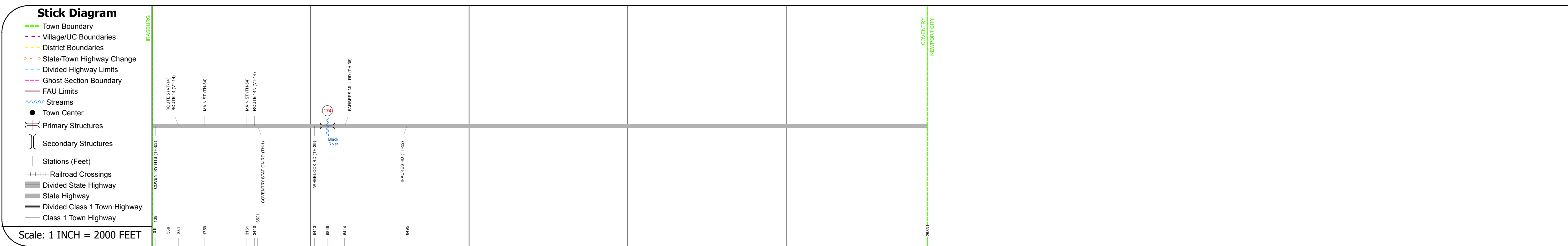
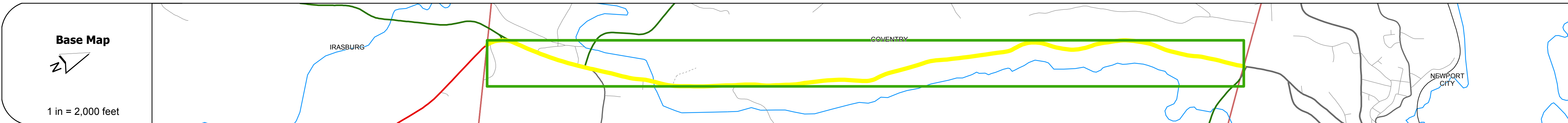
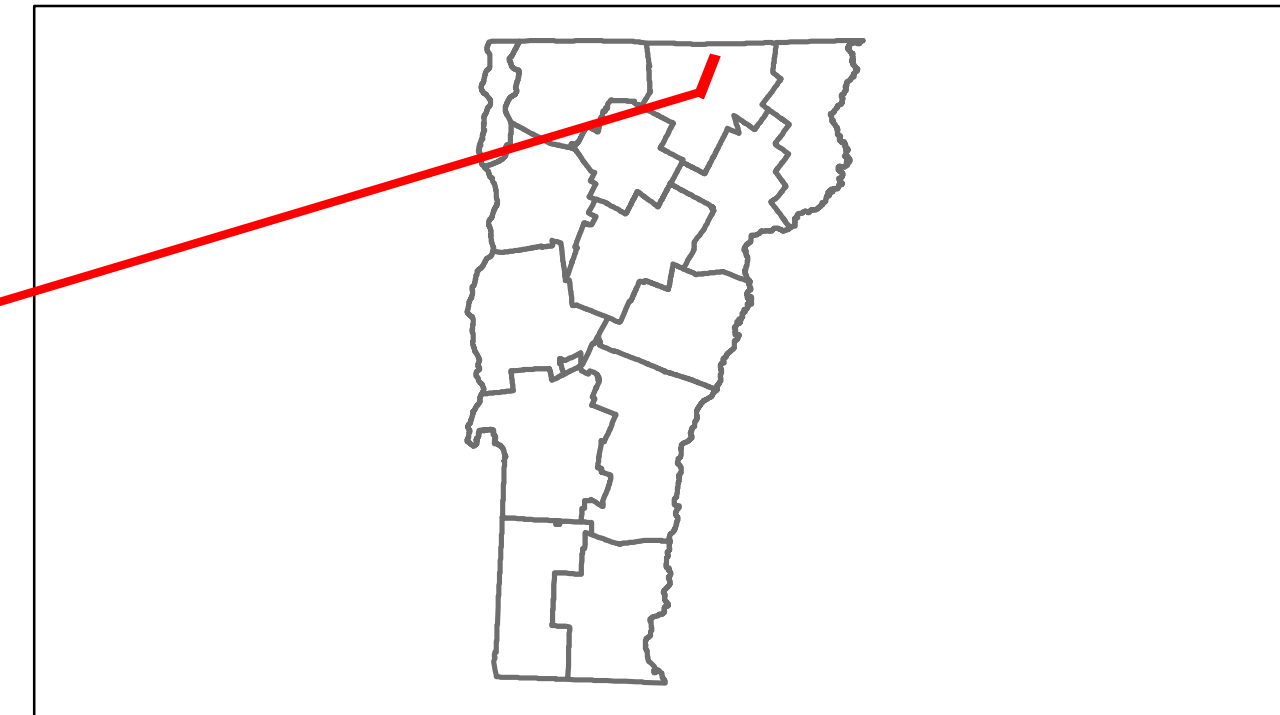


# Route Log Progress Chart

**DRAFT**





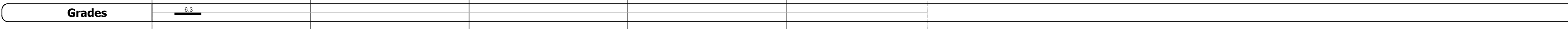
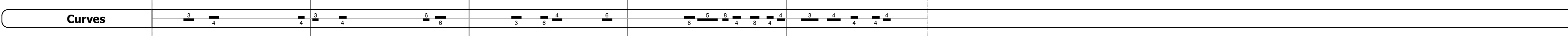
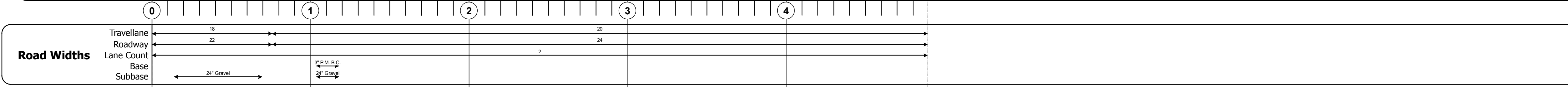
Please Note: Errors and Omissions May Exist.  
Contact the VTrans Mapping Unit with questions or concerns.

DISTRICT	TOWN	ROUTE
9	COVENTRY	US-5



## DESCRIPTION BLOCK

**Bridge 174:**  
Stringer/multi-beam or girder - 1980  
Structure No: 200113017410052  
Length: 140'  
Width: 33.0'  
Facility Carried: US 00005 ML  
Bridge Type: 3 SP CONT CANT GDR  
Features Intersected: BLACK RIVER  
Surface: Bituminous  
Maintenance/Ownership: State



Year	2100	4100	2600
2012	4100	2600	
2011	3800	2600	
2010	3400	2500	
2009	3000	2400	
2008	2500	2200	

Year	Crash Locations
2012	Property Damage Only
2011	
2010	Property Damage Only
2009	
2008	Property Damage Only

<b>Historic Projects</b> Retreatment, Resurface, Unknown, Bituminous Mix, Skimmy Mix, Bituminous Seal, Bituminous, Concrete, Gravel, Surface Treated Gravel, Plant Mix, Reclaimed Base and Bituminous Concrete, Concrete	<b>Functional Class</b> 1, 2, 3, 4, 5, 6, 7, 8, 9, 10, 11, 12, 13, 14, 15, 16, 17, 18, 19	<b>Curves</b> Left, Right	<b>Road Widths</b> (ft)	<b>Traffic Counters</b> (counter ID)	<b>Crash Locations</b> Fatal, Injury, Property Damage Only, Unknown Crash Type	<b>Mileage by Functional Class By Sheet</b> 0113 7 - Rural - Major collector 4.892	<b>Mileage by Town By Sheet</b> COVENTRY - U005-1005 4.892 of 4.892	<b>DISTRICT</b> 9	<b>TOWN</b> COVENTRY	<b>Date:</b> 05/22/14  <b>1 of 1</b> TWN mileage: 0.0 to 4.892	<b>ROUTE</b> US-5 ETE mileage: 177.608 to 182.5
<b>Total Mileage: 4.892 mi</b>						<b>Total Mileage: 4.892 mi</b>					