Route Log Progress Chart

DRAFT

Please Note: Errors and Omissions May Exist.
Contact the VTrans Mapping Unit with questions or concerns.

DISTRICT	TOWN	ROUTE
4	THETFORD	US-5

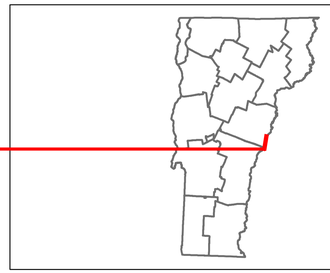

Base Map

1 in = 2,000 feet

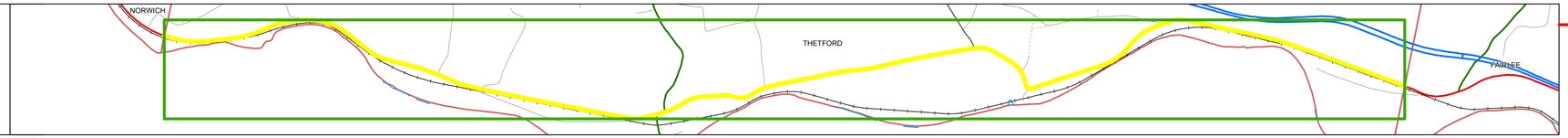

Stick Diagram

- Town Boundary
- Village/UC Boundaries
- District Boundaries
- State/Town Highway Change
- Divided Highway Limits
- Ghost Section Boundary
- FAU Limits
- Streams
- Town Center
- Primary Structures
- Secondary Structures
- Stations (Feet)
- Railroad Crossings
- Divided State Highway
- State Highway
- Divided Class 1 Town Highway
- Class 1 Town Highway

Scale: 1 INCH = 2000 FEET

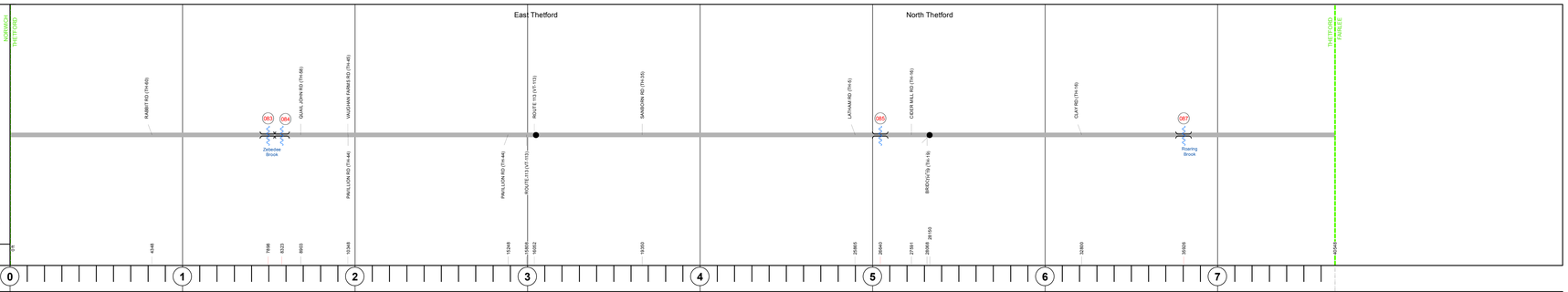

Road Widths



Curves

Grades

Historic Projects



Maintenance Garage

Traffic Counters

Functional Class



Speed Zone

AADT Counts



Crash Locations

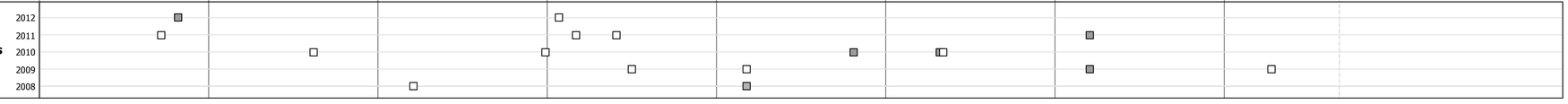

DESCRIPTION BLOCK

Culvert 83:
Culvert - 1950
Structure No. 300113008309111
Length: 15'
Under Clearance: 14.0'
Facility Carried: US5
Bridge Type: CGMPPA
Features Intersected: ZEBEDEE BROOK
Maintenance: State

Culvert 84:
Culvert - 1950
Structure No. 300113008409111
Length: 6'
Under Clearance: 6.0'
Facility Carried: US5
Bridge Type: ACCGMP
Features Intersected: CATTLE PASS
Maintenance: State

Bridge 85:
Slab - 1923
Structure No. 300113008509111
Length: 24'
Width: 30.0'
Facility Carried: US5
Bridge Type: CONCRETE SLAB
Features Intersected: TURNPIKE BROOK
Surface: Bituminous
Maintenance: State

Culvert 87:
Culvert - 1934
Structure No. 300113008709111
Length: 12'
Under Clearance: 6.0'
Facility Carried: US5
Bridge Type: R. C. BOX CULVERT
Features Intersected: ROARING BROOK
Maintenance: State

Historic Projects: Retreatment, Resurface, Unknown, Bituminous Mix, Skinny Mix, Bituminous Seal, Bituminous Concrete, Bituminous Macadam, Cold Plane and Bituminous Concrete, Concrete, Gravel, Surface Treated Gravel, Plant Mix, Reclaimed Base and Bituminous Concrete

Functional Class: 1, 2, 6, 7, 8, 11, 12, 14, 16, 17, 19

Speed Zones: 25, 30, 35, 40, 45, 50, 55, 60, 65

Curves: Left, Right

Grades: grade up, grade down

Road Widths: (ft)

Traffic Counters: (counter ID)

AADT: (count)

Crash Locations: Fatal, Injury, Property Damage Only, Unknown Crash Type

Mileage by Functional Class By Sheet

0113	7 - Rural - Major Collector	7.680

Total Mileage: 7.680 mi

Mileage by Town By Sheet

THETFORD - U005-0911	7.68 of 7.68

Total Mileage: 7.68 mi

DISTRICT	TOWN	Date: 05/22/14	ROUTE
4	THETFORD	1 of 1 TWN mileage: 0.0 to 7.68	US-5 ETE mileage: 86.68 to 94.36