


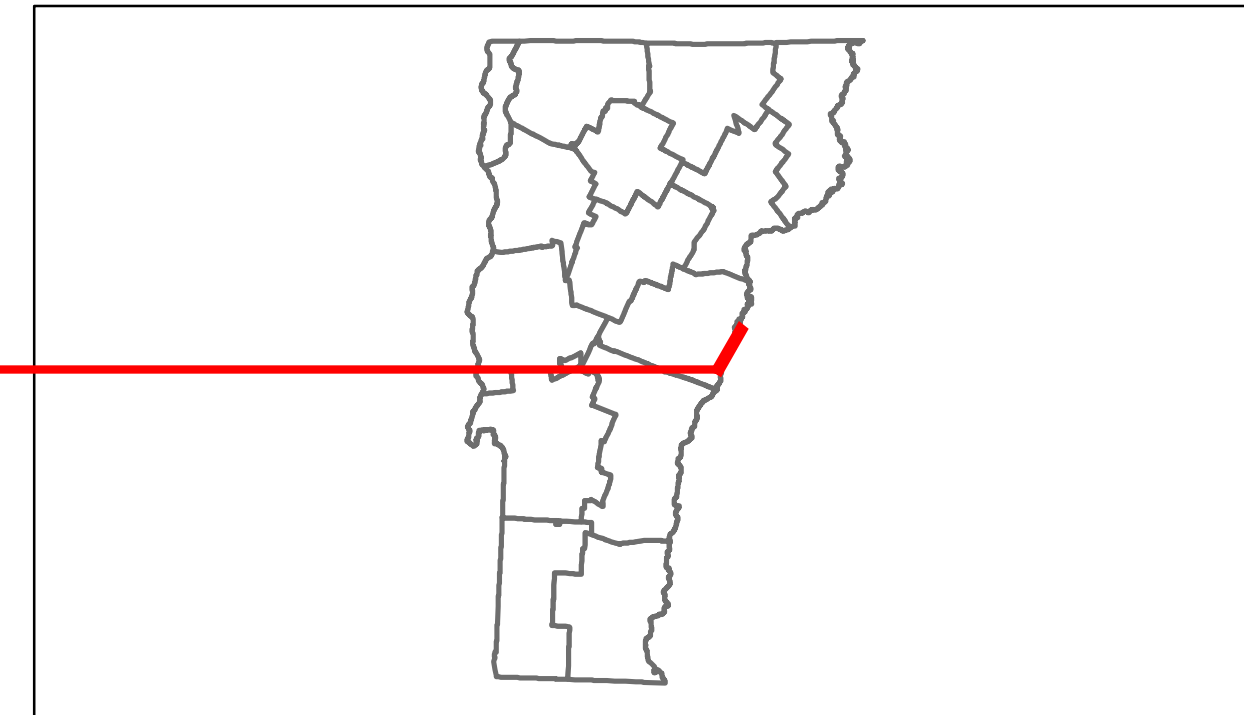


# Route Log Progress Chart

**DRAFT**

Please Note: Errors and Omissions May Exist.  
Contact the VTrans Mapping Unit with questions or concerns.

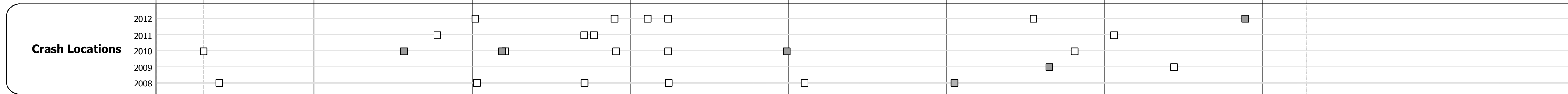
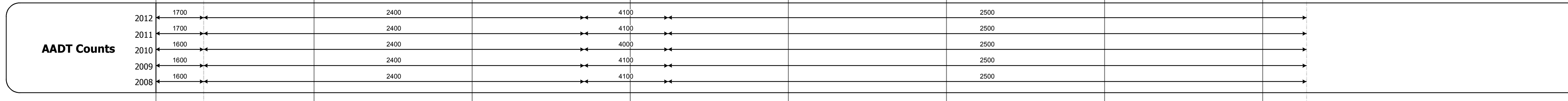
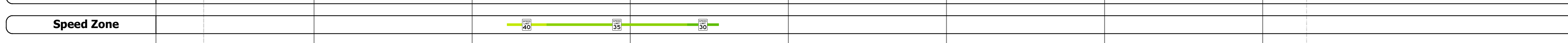

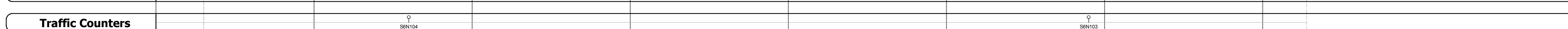
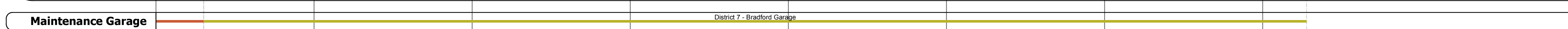
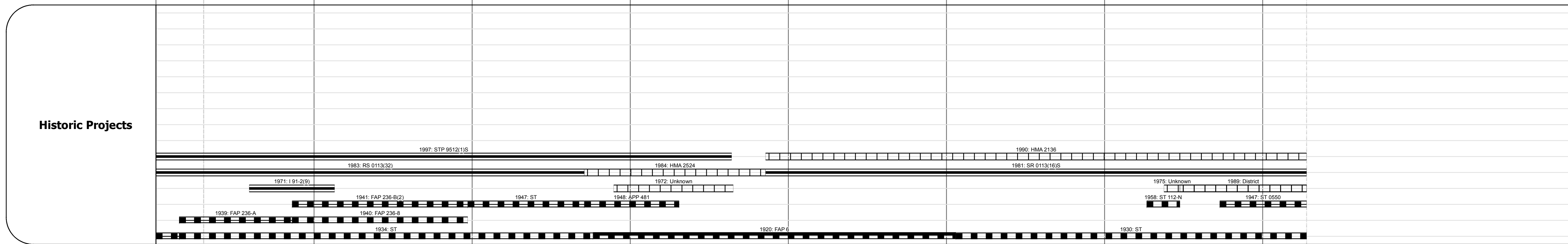
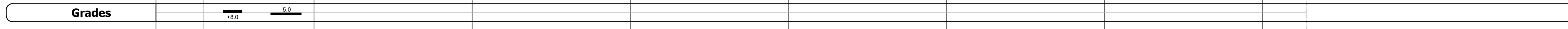
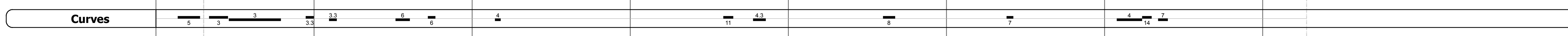
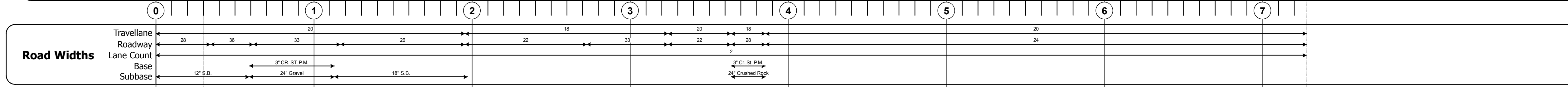
DISTRICT	TOWN	ROUTE
7	FAIRLEE	US-5



## DESCRIPTION BLOCK

**Culvert 89:**  
Culvert - 1939  
Structure No. 300113008909061  
Length: 7'  
Under Clearance: 7.0'  
Facility Carried: US5  
Bridge Type: RC BOX CULVERT  
Features Intersected: BROOK  
Maintenance: State

**Culvert 90:**  
Culvert - 1939  
Structure No. 300113009009061  
Length: 7'  
Under Clearance: 7.0'  
Facility Carried: US5  
Bridge Type: RC BOX CULVERT  
Features Intersected: BROOK  
Maintenance: State



<b>Historic Projects</b> Retreatment, Resurface, Unknown, Bituminous Mix, Skimny Mix, Bituminous Seal, Bituminous, Concrete, Gravel, Surface Treated Gravel, Plant Mix, Reclaimed Base and Bituminous Concrete	<b>Functional Class</b> 1 (Blue), 2 (Red), 3 (Green), 4 (Yellow), 5 (Cyan), 6 (Magenta), 7 (Black), 8 (Light Blue), 9 (Light Red), 10 (Light Green), 11 (Light Yellow), 12 (Light Cyan), 13 (Light Magenta), 14 (Light Black), 15 (Light Light Blue), 16 (Light Light Red), 17 (Light Light Green), 18 (Light Light Yellow), 19 (Light Light Cyan)	<b>Curves</b> Left, Right	<b>Road Widths</b> (ft)	<b>Traffic Counters</b> (counter ID)	<b>AADT</b> (count)	<b>Crash Locations</b> Fatal, Injury, Property Damage Only, Unknown Crash Type	<b>Mileage by Functional Class By Sheet</b> 040-1 6 - Rural - Minor Arterial 0.530 0113 7 - Rural - Major Collector 6.748 <b>Total Mileage: 7.278 mi</b>	<b>Mileage by Town By Sheet</b> FAIRLEE - U005-0906 7.278 of 7.278 <b>Total Mileage: 7.278 mi</b>	<b>DISTRICT</b> 7	<b>TOWN</b> FAIRLEE	<b>Date:</b> 05/22/14	<b>ROUTE</b> US-5 ETE mileage: 94.36 to 101.638	
										<b>DISTRICT</b> 7	<b>TOWN</b> FAIRLEE	<b>1 of 1</b> TWN mileage: 0.0 to 7.278	<b>ROUTE</b> US-5

For More Information Contact - Vermont Agency of Transportation, Policy, Planning and Intermodal Development Division - Mapping Unit, 1 National Life Drive, Montpelier, VT 05633-5001 Telephone: 802-828-2600.