
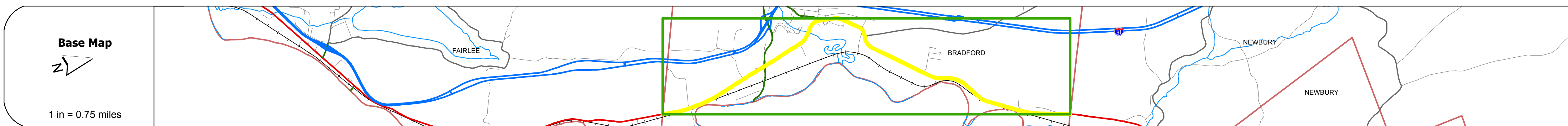
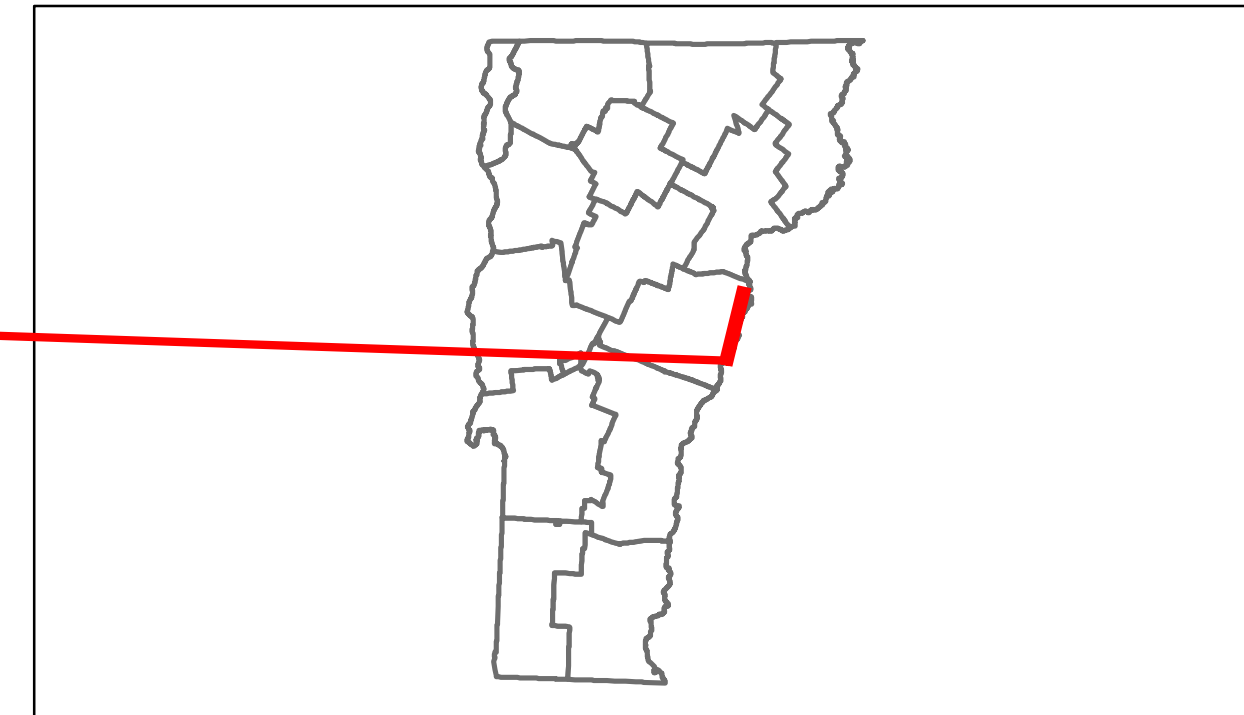


DISTRICT	TOWN	ROUTE
7	BRADFORD	US-5





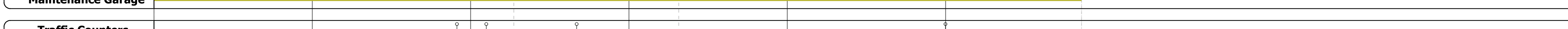

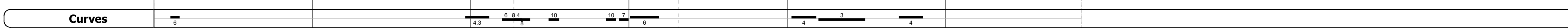
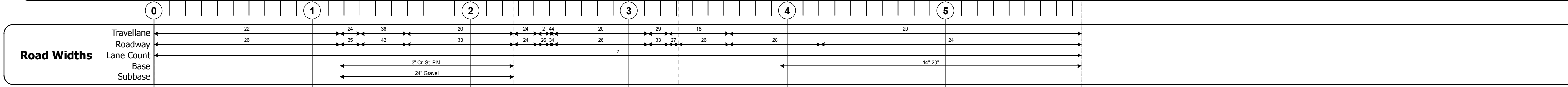
### DESCRIPTION BLOCK

**Culvert 90C:**  
Culvert - 1971  
Structure No. 300113090C09011  
Length: 7'  
Under Clearance: 7.0'  
Facility Carried: US5  
Bridge Type: CGMPA  
Features Intersected: CATTLE PASS  
Maintenance: State

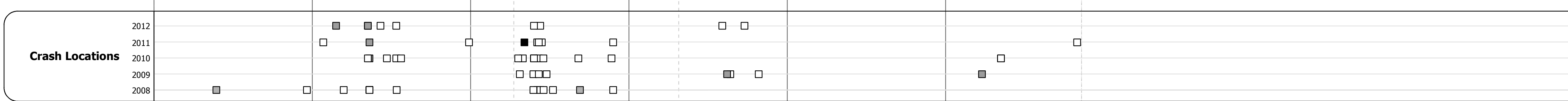
**Bridge 91:**  
Girder and floorbeam system - 1939  
Structure No. 200113009109012  
Length: 92'  
Width: 29.0'  
Facility Carried: US 00005 ML  
Bridge Type: RIVETED TWO GIRDER  
Features Intersected: WAITS RIVER  
Surface: Bituminous  
Maintenance/Ownership: State

**Bridge 93:**  
Stringer/multi-beam or girder - 1957  
Structure No. 200113009309012  
Length: 69'  
Width: 32.8'  
Facility Carried: US 00005 ML  
Bridge Type: ROLLED BEAM  
Features Intersected: ROARING BROOK  
Surface: Bituminous  
Maintenance/Ownership: State

**Culvert 93A:**  
Culvert - 1957  
Structure No. 300113093A09011  
Length: 17'  
Under Clearance: 14.0'  
Facility Carried: US5  
Bridge Type: RC BOX CULVERT  
Features Intersected: ACCESS ROAD  
Maintenance: State



Year	0-1	1-2	2-3	3-4	4-5	5-6	6-7	7-8	8-9	9-10	10-11	11-12	12-13	13-14	14-15	15-16	16-17	17-18	18-19	19-20	20-21	21-22	22-23	23-24	24-25	25-26	26-27	27-28	28-29	29-30		
2012	2500	4000	5200	6900	2700																											
2011	2500	4000	5200	6200	2700																											
2010	2500	3900	5100	5400	2700																											
2009	2500	3700	5000	5500	2700																											
2008	2500	3500	4800	5500	2700																											



<b>Historic Projects</b> Retreatment, Resurface, Unknown, Bituminous Mix, Skimmy Mix, Bituminous Seal, Bituminous Concrete, Concrete, Gravel, Surface Treated Gravel, Plant Mix, Reclaimed Base and Bituminous Concrete, Concrete	<b>Functional Class</b> 1-19 <b>Speed Zones</b> 25, 30, 35, 40, 45, 50, 55, 60, 65	<b>Curves</b> Left, Right <b>Grades</b> grade up, grade down	<b>Road Widths</b> (ft) <b>Traffic Counters</b> (counter ID)	<b>AAADT</b> (count) <b>Crash Locations</b> Fatal, Injury, Property Damage Only, Unknown Crash Type	<b>Mileage by Functional Class By Sheet</b> 0113 7 - Rural - Major collector 5.859 <b>Total Mileage: 5.859 mi</b>	<b>Mileage by Town By Sheet</b> BRADFORD - U005-0901 5.859 of 5.859 <b>Total Mileage: 5.859 mi</b>	<b>DISTRICT</b> 7	<b>TOWN</b> BRADFORD	<b>Date:</b> 05/22/14 <b>1 of 1</b> <b>TWN mileage:</b> 0.0 to 5.859	<b>ROUTE</b> US-5 ETE mileage: 101.638 to 107.497
--	---	---	---	--	---	--	----------------------	-------------------------	--	---