

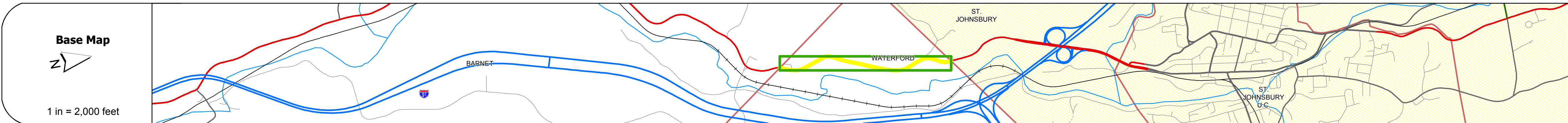
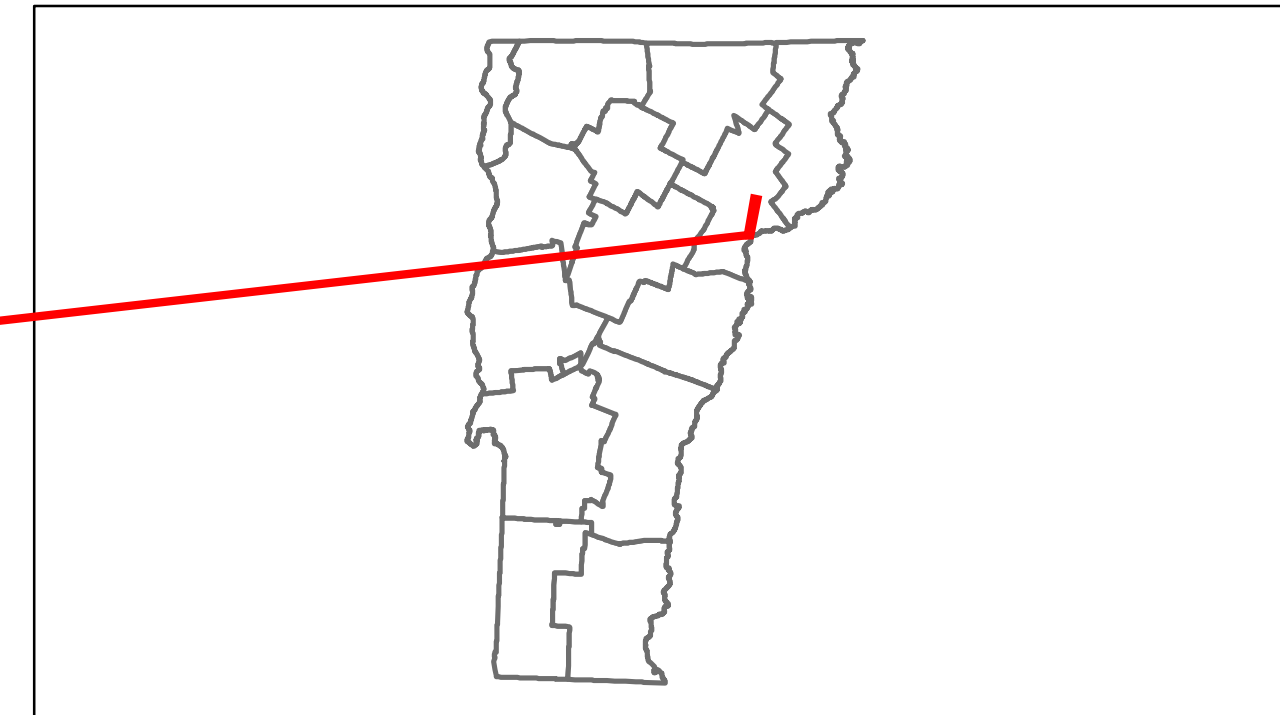


Route Log Progress Chart

DRAFT



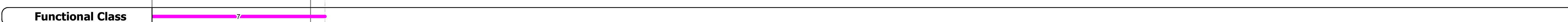





Please Note: Errors and Omissions May Exist.
Contact the VTrans Mapping Unit with questions or concerns.

DISTRICT	TOWN	ROUTE
7	WATERFORD	US-5



DESCRIPTION BLOCK

Culvert 125:
Culvert - 1928
Structure No. 300113012503161
Length: 12
Under Clearance: 10.0'
Facility Carried: US5
Bridge Type: RC CONCRETE BOX
Features Intersected: BROOK
Maintenance: State



Historic Projects Retreatment, Resurface, Unknown, Bituminous Mix, Skimmy Mix, Bituminous Seal, Bituminous Concrete, Concrete, Gravel, Surface Treated Gravel, Plant Mix, Reclaimed Base and Bituminous Concrete, Concrete	Functional Class 1, 2, 3, 4, 5, 6, 7, 8, 9, 10, 11, 12, 13, 14, 15, 16, 17, 18, 19	Curves Left, Right	Road Widths (ft)	Traffic Counters (counter ID)	AADT (count)	Crash Locations Fatal, Injury, Property Damage Only, Unknown Crash Type	Mileage by Functional Class By Sheet 0113 7 - Rural - Major collector 1.091	Mileage by Town By Sheet WATERFORD - U005-0316 1.091 of 1.091	DISTRICT 7	TOWN WATERFORD	Date: 05/22/14	ROUTE US-5
							Total Mileage: 1.091 mi		Total Mileage: 1.091 mi		1 of 1 TWN mileage: 0.0 to 1.091	ETE mileage: 134.644 to 135.735