

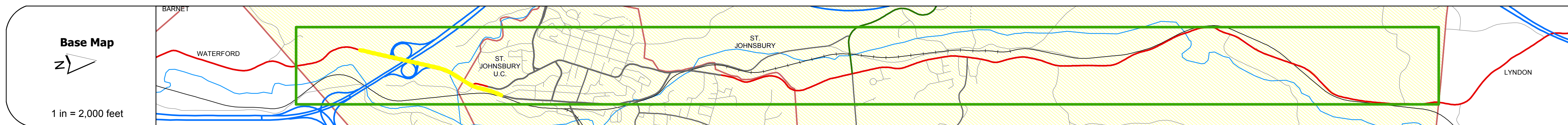
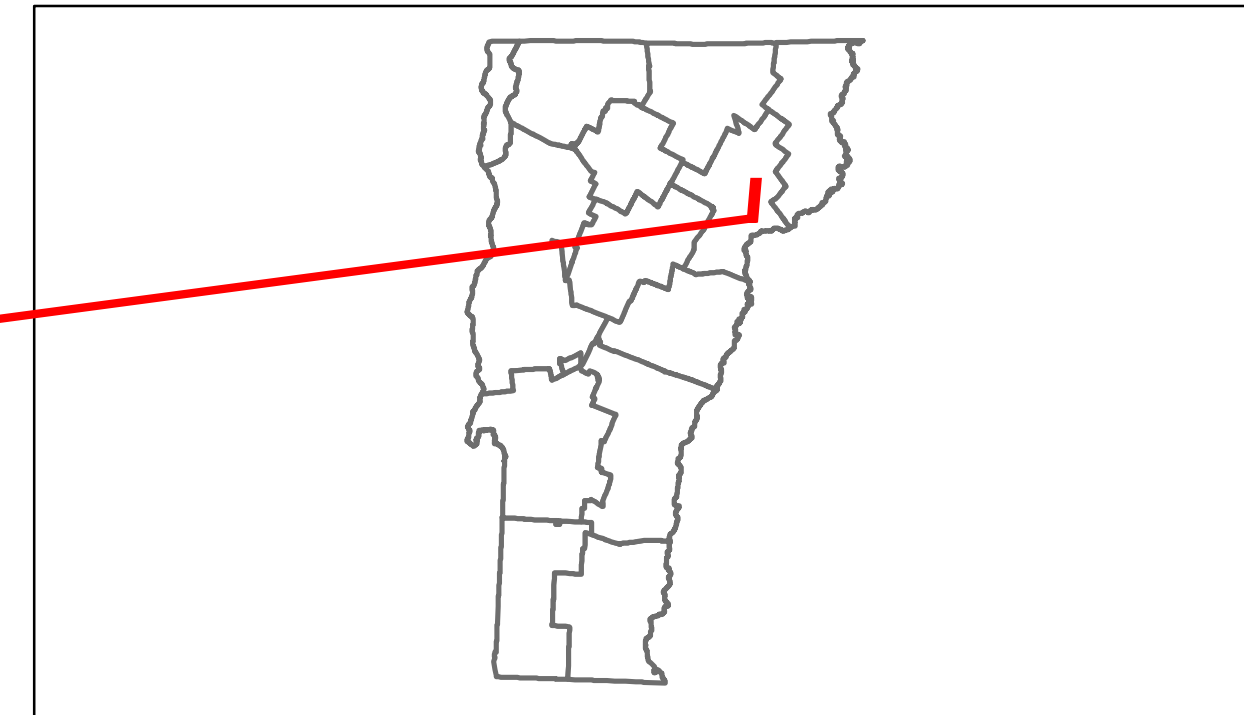


Route Log Progress Chart

DRAFT

Please Note: Errors and Omissions May Exist.
Contact the VTrans Mapping Unit with questions or concerns.

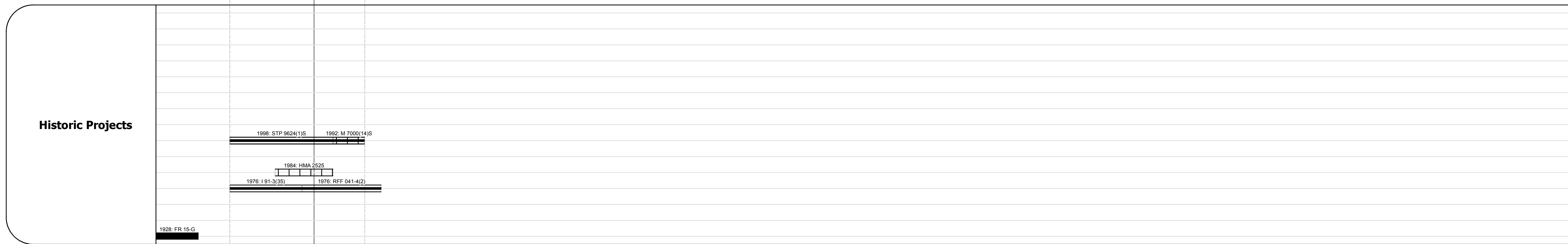
DISTRICT	TOWN	ROUTE
7	ST. JOHNSBURY	US-5



Road Widths	Travellane	Roadway	Lane Count	Base	Subbase

Curves	3	4

Grades



Maintenance Garage
District 7 - St. Johnsbury Garage

Traffic Counters

Functional Class

Speed Zone

ADT Counts
2012
2011
2010
2009
2008

Crash Locations
2012
2011
2010
2009
2008

DESCRIPTION BLOCK

Historic Projects Retreatment, Resurface, Unknown, Bituminous Mix, Skimmy Mix, Bituminous Seal, Bituminous Concrete, Concrete, Gravel, Surface Treated Gravel, Plant Mix, Reclaimed Base and Bituminous Concrete	Functional Class 1, 2, 3, 4, 5, 6, 7, 8, 9, 10, 11, 12, 13, 14, 15, 16, 17, 18, 19	Curves Left, Right	Road Widths Traffic Counters (counter ID)	ADT Crash Locations: Fatal, Injury, Property Damage Only, Unknown Crash Type	Mileage by Functional Class By Sheet 041-1 14 - Urban - Principal Arterial - other 0.114 7000 16 - urban - Minor Arterial 5.627 041-1 16 - Urban - Minor Arterial 1.934 Total Mileage: 7.675 mi	Mileage by Town By Sheet ST. JOHNSBURY - U005-0311S 0.854 of 0.854 Total Mileage: 0.854 mi	DISTRICT 7	TOWN ST. JOHNSBURY	Date: 05/22/14 1 of 1 TWN mileage: 0.467 to 1.321	ROUTE US-5 ETE mileage: 136.202 to 137.056
--	--	------------------------------	---	--	---	--	----------------------	------------------------------	---	---