

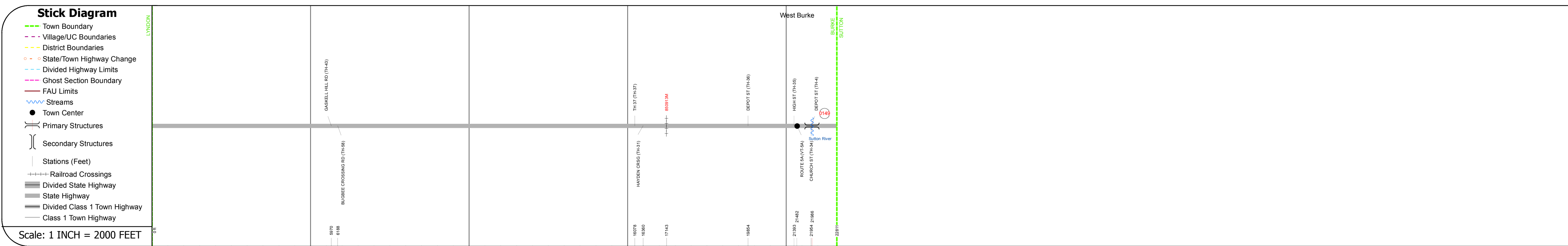
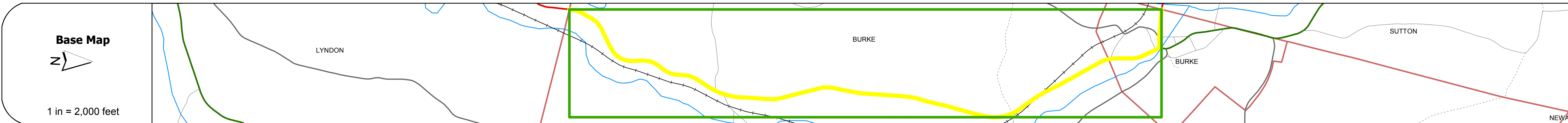
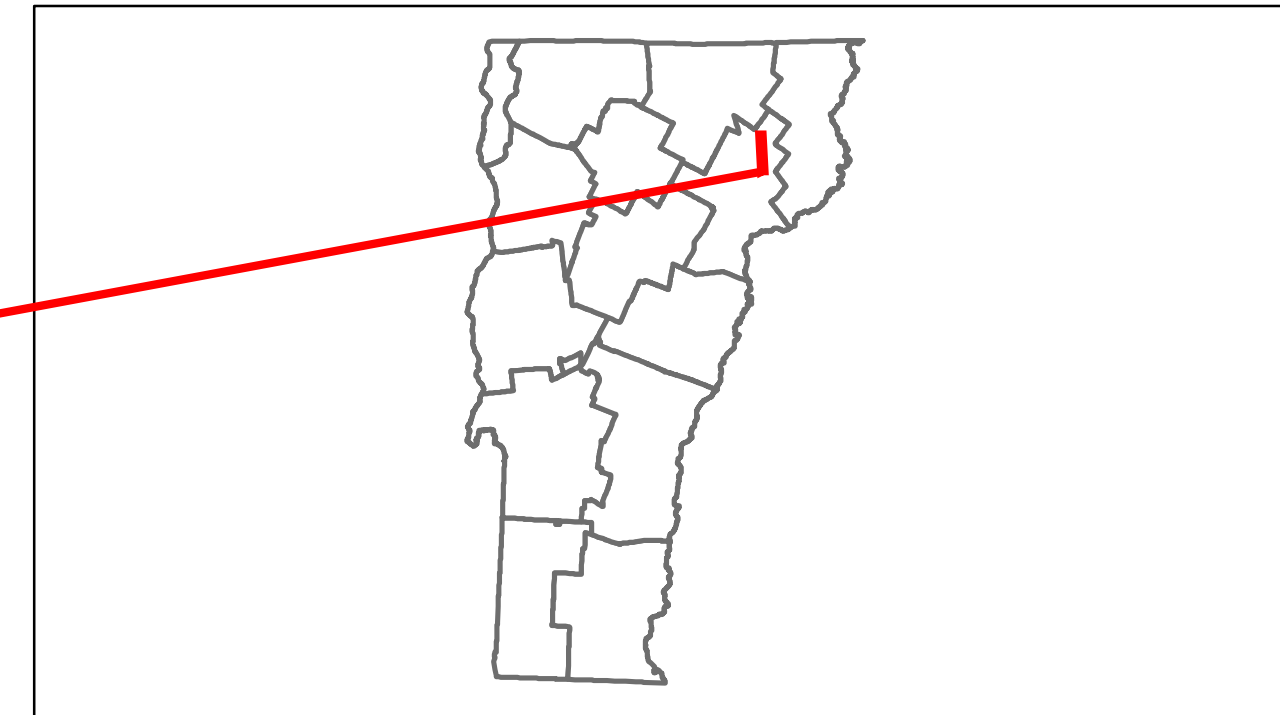


Route Log Progress Chart

DRAFT



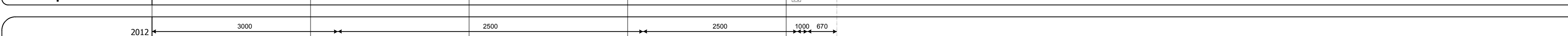
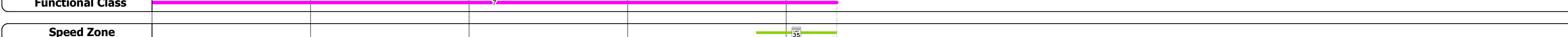



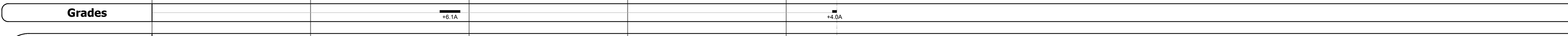
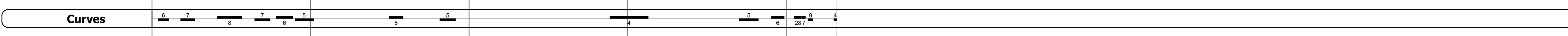
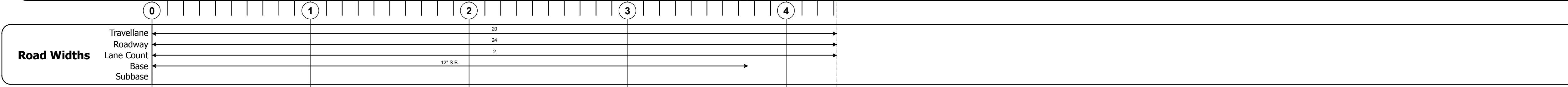
Please Note: Errors and Omissions May Exist.
Contact the VTrans Mapping Unit with questions or concerns.

DISTRICT	TOWN	ROUTE
7	BURKE	US-5



DESCRIPTION BLOCK

Bridge 149:
 Slab - 1932
 Structure No. 300113014903021
 Length: 21'
 Width: 24.1'
 Under Clearance: 6.0'
 Facility Carried: US5
 Bridge Type: CONCRETE SLAB
 Features Intersected: BROOK
 Surface: Bituminous
 Maintenance: State



Historic Projects Retreatment, Resurface, Unknown, Bituminous Mix, Skimmy Mix, Bituminous Seal, Bituminous Concrete, Gravel, Surface Treated Gravel, Plant Mix, Reclaimed Base and Bituminous Concrete, Concrete	Functional Class 1, 2, 3, 4, 5, 6, 7, 8, 9, 10, 11, 12, 13, 14, 15, 16, 17, 18, 19	Curves Left, Right	Road Widths (ft)	Traffic Counters (counter ID)	AADT (count)	Crash Locations Fatal, Injury, Property Damage Only, Unknown Crash Type	Mileage by Functional Class By Sheet 0113 7 - Rural - Major collector 4.320	Mileage by Town By Sheet BURKE - U005-0302 4.32 of 4.32	DISTRICT 7	TOWN BURKE	Date: 05/22/14	ROUTE US-5 ETE mileage: 150.422 to 154.742
						Total Mileage: 4.320 mi		Total Mileage: 4.32 mi		1 of 1 TWN mileage: 0.0 to 4.32		