




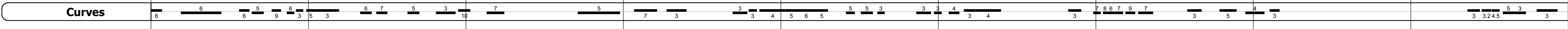
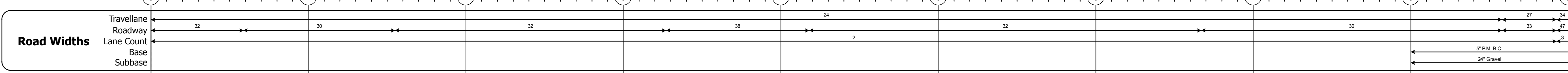

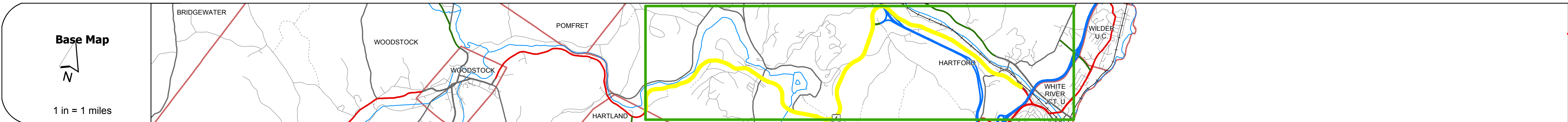
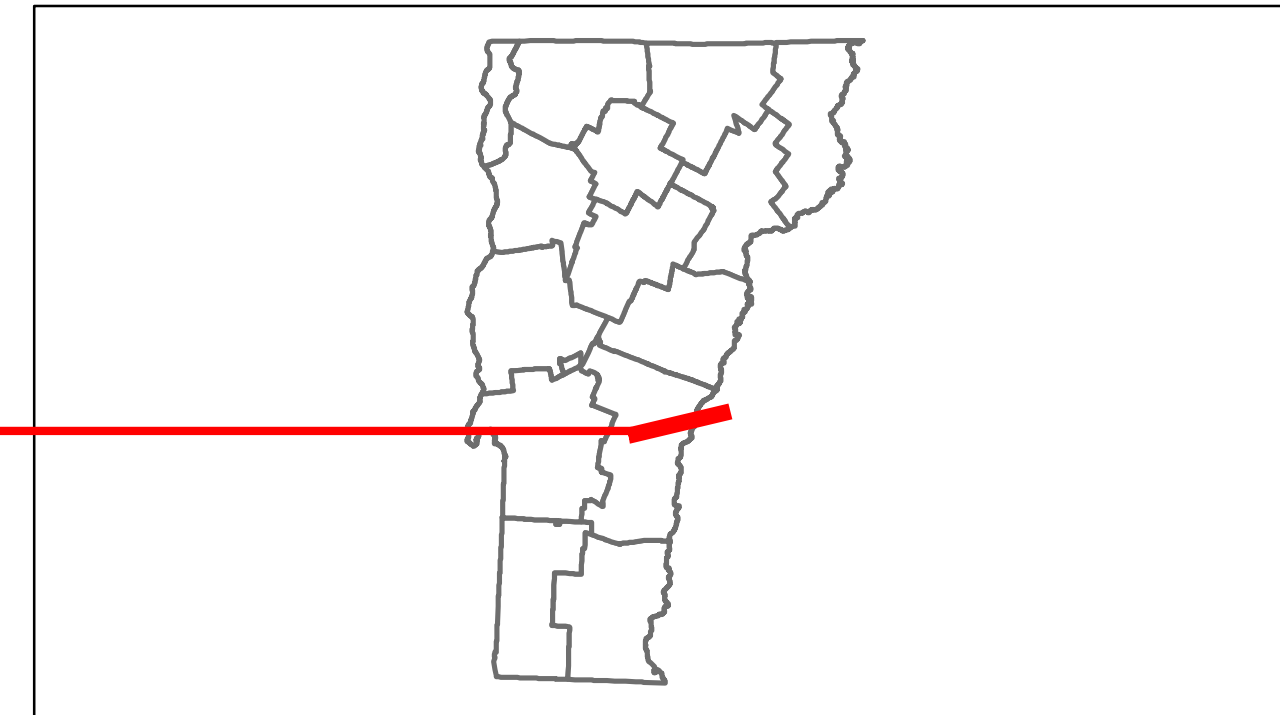


# Route Log Progress Chart

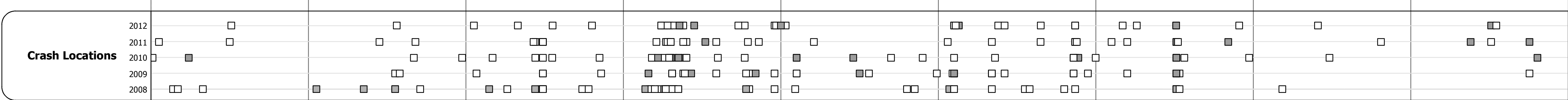
**DRAFT**

Please Note: Errors and Omissions May Exist.  
Contact the VTrans Mapping Unit with questions or concerns.

DISTRICT	TOWN	ROUTE
4	HARTFORD	US-4



Year	0-1	1-2	2-3	3-4	4-5	5-6	6-7	7-8	8-9	9-10
2012	7900	9700	10800	7900	4700	3200				
2011	7900	9400	10700	7700	4700	3200				
2010	7800	9000	10500	7400	4600	3200				
2009	7500	8900	9400	6800	4400	3100				
2008	7100	8800	8300	6200	4200	2900				



### DESCRIPTION BLOCK

**Bridge 61:**  
Arch - deck - 1911  
Structure No. 200020006114082  
Length: 285'  
Width: 30.0'  
Facility Carried: US 00004 ML  
Bridge Type: 3 HINGE STL DK ARCH  
Features Intersected: OTTAUQUECHEE RIVER  
1  
Surface: Bituminous  
Maintenance/Ownership: State

**Bridge 65A:**  
Stringer/multi-beam or girder - 1967  
Structure No. 200020065A14082  
Length: 311'  
Width: 30.0'  
Under Clearance: 16.0'  
Facility Carried: US 00004 ML  
Bridge Type: 4 SP ROLLED BEAM  
Features Intersected: 1.89 UNDER US 4  
Surface: Bituminous  
Maintenance/Ownership: State

**Bridge 71:**  
Stringer/multi-beam or girder - 1986  
Structure No. 200020007114082  
Length: 114'  
Width: 32.7'  
Under Clearance: 14.0'  
Facility Carried: US 00004 ML  
Bridge Type: ROLLED BEAM  
Features Intersected: US 4 OVER TH NO 6  
Surface: Bituminous  
Maintenance/Ownership: State

<b>Historic Projects</b> Retreatment, Resurface, Unknown, Bituminous Mix, Skimmy Mix, Bituminous Seal, Bituminous, Concrete, Gravel, Surface Treated Gravel, Plant Mix, Reclaimed Base and Bituminous Concrete, Concrete	<b>Functional Class</b> 1 (Blue), 2 (Red), 3 (Green), 4 (Yellow), 5 (Purple), 6 (Orange), 7 (Light Blue), 8 (Light Red), 9 (Light Green), 10 (Light Yellow), 11 (Light Purple), 12 (Light Orange), 13 (Light Blue), 14 (Light Red), 15 (Light Green), 16 (Light Yellow), 17 (Light Purple), 18 (Light Orange), 19 (Light Blue)	<b>Curves</b> Left, Right	<b>Road Widths</b> (ft)	<b>Traffic Counters</b> (counter ID)	<b>AADT</b> (count)	<b>Crash Locations</b> Fatal, Injury, Property Damage Only, Unknown Crash Type	<b>Mileage by Functional Class By Sheet</b> 020-2 2 - Rural - Principal Arterial: 6.510 020-2 6 - Rural - Minor Arterial: 2.490 <b>Total Mileage: 9.000 mi</b>	<b>Mileage by Town By Sheet</b> HARTFORD - U004-1408: 9.0 of 9.591 <b>Total Mileage: 9.0 mi</b>	<b>DISTRICT</b> 4	<b>TOWN</b> HARTFORD	<b>Date:</b> 05/22/14	<b>ROUTE</b> US-4 ETE mileage: 53.67 to 62.67
---	---	------------------------------	----------------------------	---	------------------------	---	---	---	----------------------	-------------------------	-----------------------	---