Route Log Progress Chart

DRAFT

Please Note: Errors and Omissions May Exist.
Contact the VTrans Mapping Unit with questions or concerns.

DISTRICT	TOWN	ROUTE
4	BRIDGEWATER	US-4



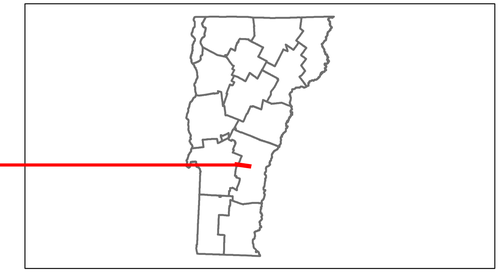



DESCRIPTION BLOCK

Bridge 35:
Stringer/multi-beam or girder - 1961
Structure No. 200020003514052
Length: 202'
Width: 31.4'
Facility Carried: US 00004 ML
Bridge Type: 3 SP ROLLED BEAM
Features Intersected: OTTAUQUECHEE RIVER
Surface: Bituminous
Maintenance/Ownership: State

Culvert 36:
Culvert - 1961
Structure No. 300020003614051
Length: 8'
Under Clearance: 5.0'
Facility Carried: US4
Bridge Type: MULTI PL PIPE ARCH
Features Intersected: BROOK
Maintenance: State

Culvert 37:
Culvert - 1961
Structure No. 300020003714051
Length: 6'
Under Clearance: 4.0'
Facility Carried: US4
Bridge Type: ACCGMP ARCH
Features Intersected: BROOK
Maintenance: State

Bridge 38:
Stringer/multi-beam or girder - 1961
Structure No. 200020003814052
Length: 137'
Width: 30.0'
Facility Carried: US 00004 ML
Bridge Type: 3 SP ROLLED BEAM
Features Intersected: OTTAUQUECHEE RIVER
Surface: Bituminous
Maintenance/Ownership: State

Bridge 39:
Stringer/multi-beam or girder - 1961
Structure No. 200020003914052
Length: 138'
Width: 30.0'
Facility Carried: US 00004 ML
Bridge Type: 2 SP ROLLED BEAM
Features Intersected: OTTAUQUECHEE RIVER
Surface: Bituminous
Maintenance/Ownership: State

Culvert 39-A:
Culvert - 1961
Structure No. 300020039A14051
Length: 7'
Under Clearance: 7.0'
Facility Carried: US4
Bridge Type: MULTI PLATE PIPE
Features Intersected: BROOK
Maintenance: State

Bridge 40:
Stringer/multi-beam or girder - 1962
Structure No. 200020004014052
Length: 99'
Width: 30.3'
Facility Carried: US 00004 ML
Bridge Type: ROLLED BEAM
Features Intersected: OTTAUQUECHEE RIVER
Surface: Bituminous
Maintenance/Ownership: State

Culvert 41:
Culvert - 1962
Structure No. 300020004114051
Length: 6'
Under Clearance: 7.0'
Facility Carried: US4
Bridge Type: MULTI PLATE PIPE
Features Intersected: BROOK
Maintenance: State

Bridge 42:
Stringer/multi-beam or girder - 1962
Structure No. 200020004214052
Length: 168'
Width: 31.2'
Facility Carried: US 00004 ML
Bridge Type: 2 SP ROLLED BEAM
Features Intersected: OTTAUQUECHEE RIVER
Surface: Bituminous
Maintenance/Ownership: State

Bridge 44:
Stringer/multi-beam or girder - 1962
Structure No. 200020004414052
Length: 138'
Width: 32.7'
Facility Carried: US 00004 ML
Bridge Type: 2 SP ROLLED BEAM
Features Intersected: OTTAUQUECHEE RIVER
Surface: Bituminous
Maintenance/Ownership: State

Bridge 45:
Stringer/multi-beam or girder - 1962
Structure No. 200020004514052
Length: 172'
Width: 30.2'
Facility Carried: US 00004 ML
Bridge Type: 3 SP ROLLED BEAM
Features Intersected: OTTAUQUECHEE RIVER
Surface: Bituminous
Maintenance/Ownership: State

Bridge 46:
Slab - 1920
Structure No. 200020004614052
Length: 23'
Width: 30.2'
Facility Carried: US 00004 ML
Bridge Type: CONCRETE SLAB
Features Intersected: BROOK
Surface: Bituminous
Maintenance/Ownership: State

Historic Projects: Retreatment, Resurface, Unknown, Bituminous Mix, Skinny Mix, Bituminous Seal, Bituminous Concrete, Bituminous Macadam, Cold Plane and Bituminous Concrete, Concrete, Gravel, Surface Treated Gravel, Plant Mix, Reclaimed Base and Bituminous Concrete

Functional Class: 1, 2, 6, 7, 8, 11, 12, 14, 16, 17, 19

Speed Zones: 25, 30, 35, 40, 45, 50, 55, 60, 65

Curves: Left, Right

Grades: grade up, grade down

Road Widths (ft)

Traffic Counters (counter ID)

AADT (count)

Crash Locations: Fatal, Injury, Property Damage Only, Unknown Crash Type

Mileage by Functional Class By Sheet		
020-2	2 - Rural - Principal Arterial	7.513
	Total Mileage:	7.513 mi

Mileage by Town By Sheet		
BRIDGEWATER - U004-1405		7.513 of 7.513
	Total Mileage:	7.513 mi

DISTRICT	TOWN	Date: 05/22/14	ROUTE
4	BRIDGEWATER	1 of 1 TWN mileage: 0.0 to 7.513	US-4 ETE mileage: 35.736 to 43.249

For More Information Contact - Vermont Agency of Transportation, Policy, Planning and Intermodal Development Division - Mapping Unit, 1 National Life Drive, Montpelier, VT 05633-5001 Telephone: 802-828-2600.