

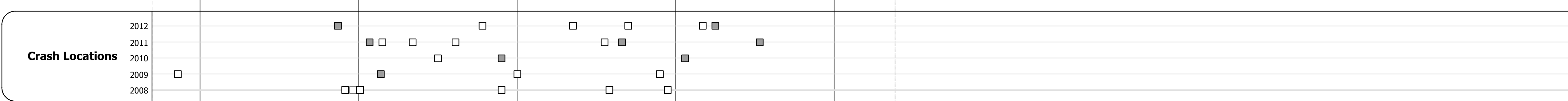



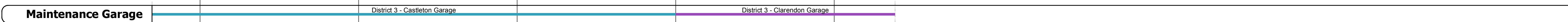




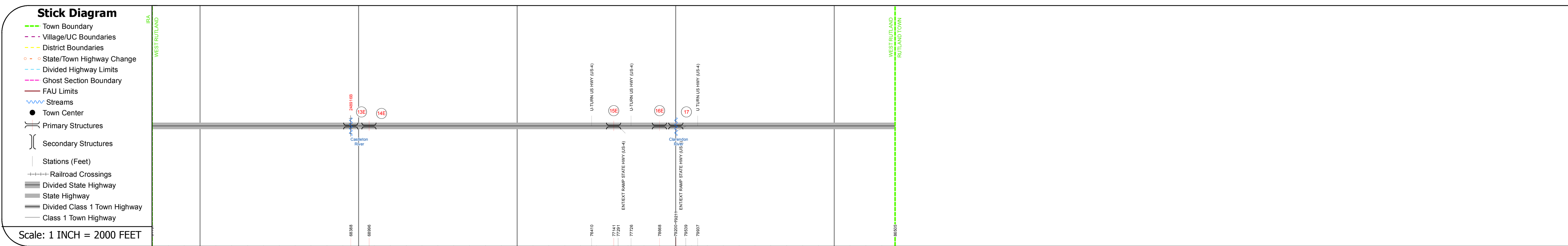
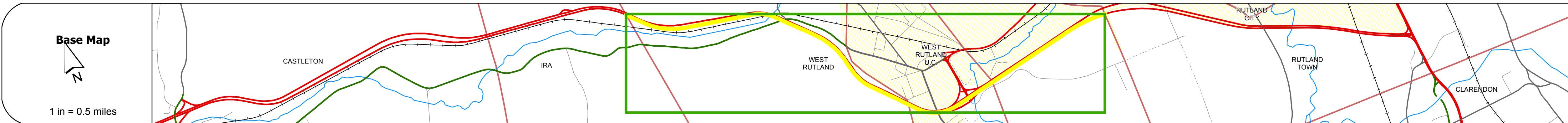
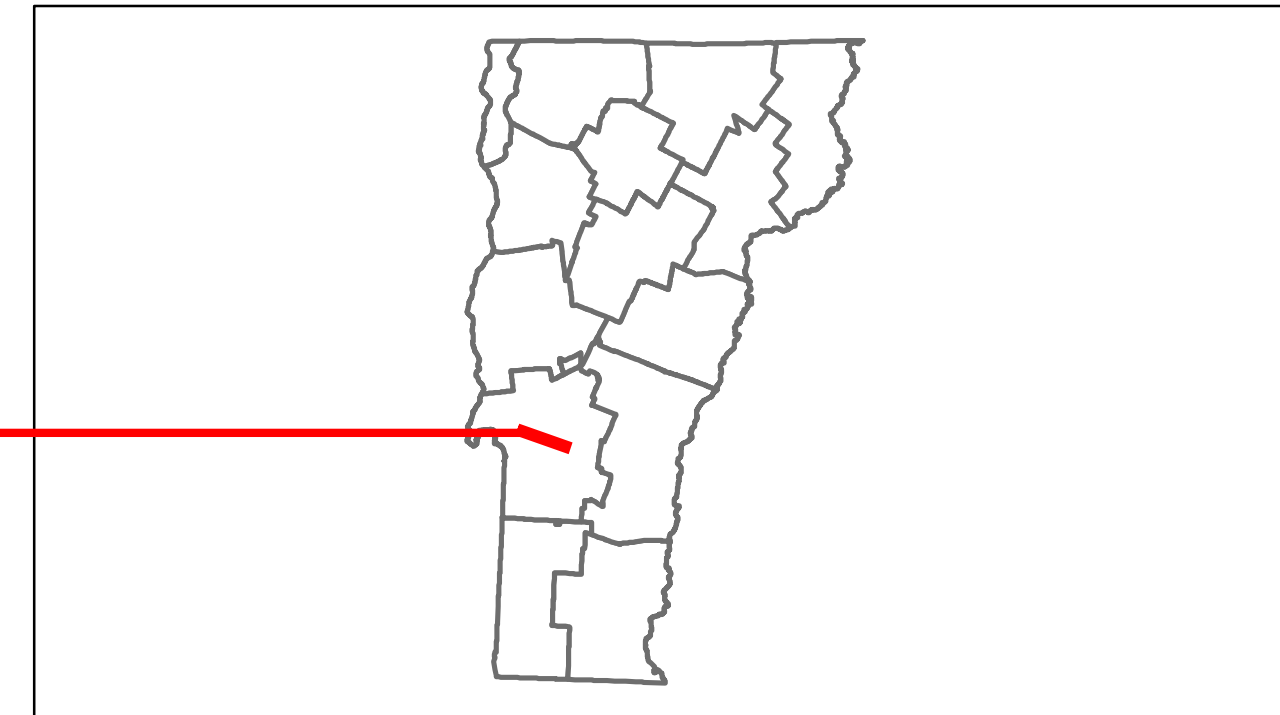


# Route Log Progress Chart

**DRAFT**

Please Note: Errors and Omissions May Exist.  
Contact the VTrans Mapping Unit with questions or concerns.

DISTRICT	TOWN	ROUTE
3	WEST RUTLAND	US-4



DESCRIPTION BLOCK
<p><b>Bridge 13E:</b> Stringer/multi-beam or girder - 1968 Structure No. 200020013E11282 Length: 410' Width: 30.4' Under Clearance: 26.08' Facility Carried: US 00004 ML Bridge Type: 5 SP ROLLED BEAM Features Intersected: CLARENDON PITTSFORD R.R. Surface: Bituminous Maintenance/Ownership: State</p>
<p><b>Bridge 14E:</b> Stringer/multi-beam or girder - 1968 Structure No. 200020014E11282 Length: 294' Width: 30.0' Under Clearance: 16.58' Facility Carried: US 00004 ML Bridge Type: 3SP CONT ROLLED BEAM Features Intersected: US 4 OVER VT 4A Surface: Bituminous Maintenance/Ownership: State</p>
<p><b>Bridge 15E:</b> Stringer/multi-beam or girder - 1968 Structure No. 200020015E11282 Length: 99' Width: 38.2' Under Clearance: 17.0' Facility Carried: US 00004 ML Bridge Type: ROLLED BEAM Features Intersected: US 4 OVER VT 133 Surface: Bituminous Maintenance/Ownership: State</p>
<p><b>Bridge 16E:</b> Stringer/multi-beam or girder - 1986 Structure No. 200020016E11282 Length: 166' Width: 37.2' Under Clearance: 14.5' Facility Carried: US 00004 ML Bridge Type: 3SP CONT WELDED GIR Bridge Type: 3SP CONT WELDED GIR Features Intersected: US 4 OVER BR US 4 Surface: Bituminous Maintenance/Ownership: State</p>
<p><b>Culvert 17:</b> Culvert - 1986 Structure No. 200020001711282 Length: 44' Facility Carried: US 00004 ML Bridge Type: TWIN CELL RC BOX Features Intersected: CLARENDON RIVER Maintenance/Ownership: State</p>

<b>Historic Projects</b> Retreatment, Resurface, Bituminous, Unknown, Bituminous Mix, Skimpy Mix, Bituminous Seal, Concrete, Gravel, Surface Treated Gravel, Plant Mix, Reclaimed Base and Bituminous Concrete, Concrete	<b>Functional Class</b> 1, 2, 3, 4, 5, 6, 7, 8, 9, 10, 11, 12, 13, 14, 15, 16, 17, 18, 19	<b>Curves</b> Left, Right	<b>Road Widths</b> (ft)	<b>Traffic Counters</b> (counter ID)	<b>AADT</b> (count)	<b>Crash Locations</b> Fatal, Injury, Property Damage Only, Unknown Crash Type	<b>Mileage by Functional Class By Sheet</b> 020-1 2 - Rural - Principal Arterial 4.687	<b>Mileage by Town By Sheet</b> WEST RUTLAND - U004-1128 4.687 of 4.687	<b>DISTRICT</b> 3	<b>TOWN</b> WEST RUTLAND	<b>Date:</b> 05/22/14	<b>ROUTE</b> US-4 ETE mileage: 11.697 to 16.384
<b>Total Mileage: 4.687 mi</b>								<b>Total Mileage: 4.687 mi</b>				