

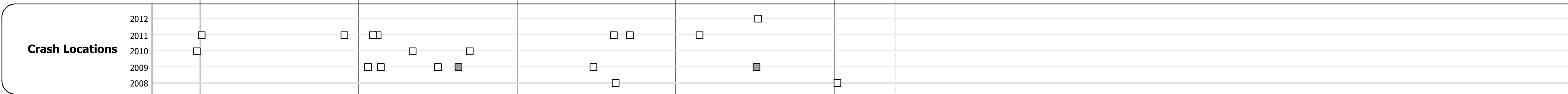




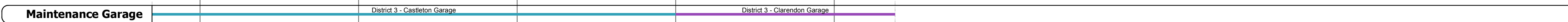

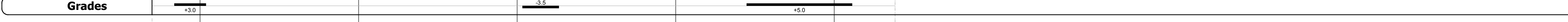



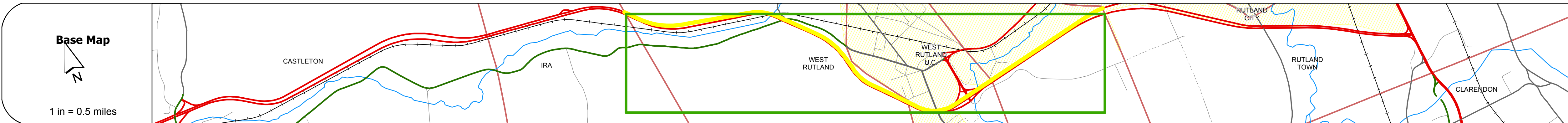
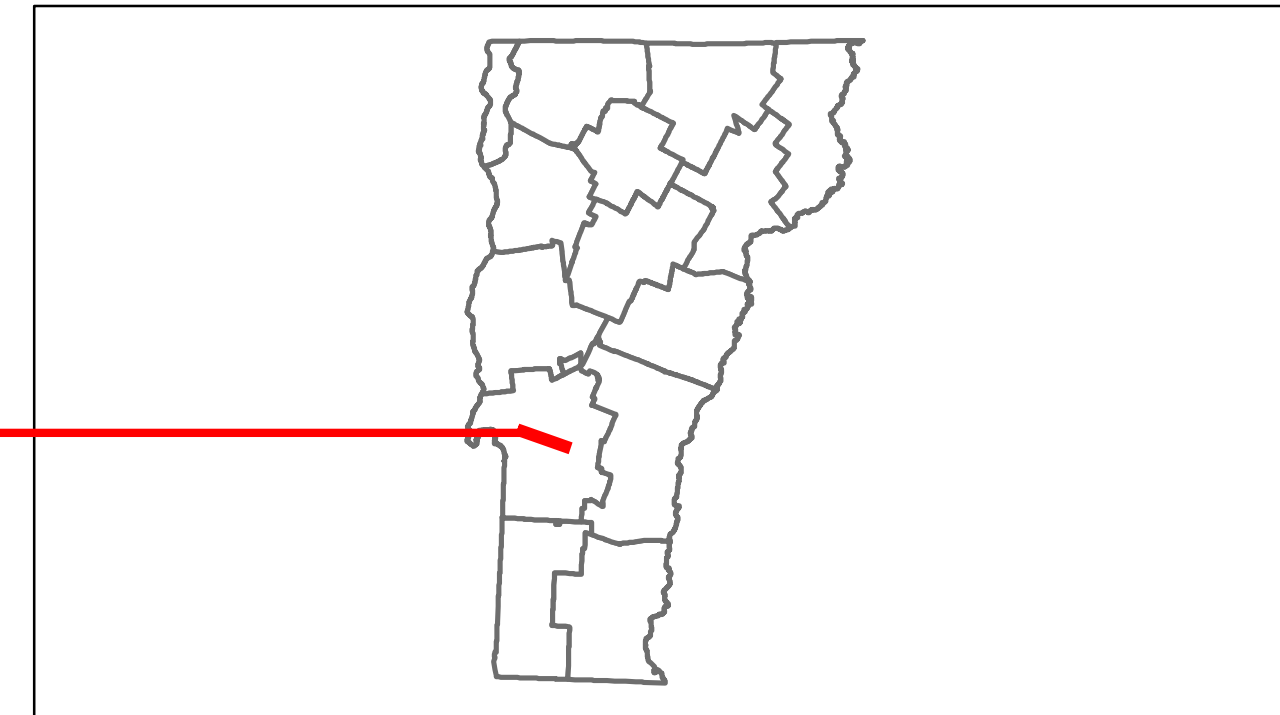


Route Log Progress Chart

DRAFT

Please Note: Errors and Omissions May Exist.
Contact the VTrans Mapping Unit with questions or concerns.

DISTRICT	TOWN	ROUTE
3	WEST RUTLAND	US-4



DESCRIPTION BLOCK

Bridge 13W:
Stringer/multi-beam or girder - 1968
Structure No. 200020013W11282
Length: 315'
Width: 30.4'
Under Clearance: 32.0'
Facility Carried: US 00004 ML
Bridge Type: 5 SPAN ROLLED BM
Features Intersected: CLARENDON PITTSFORD R.R.
Surface: Bituminous
Maintenance/Ownership: State

Bridge 14W:
Stringer/multi-beam or girder - 1968
Structure No. 200020014W11282
Length: 341'
Width: 30.0'
Under Clearance: 16.08'
Facility Carried: US 00004 ML
Bridge Type: 3SP CONT ROLLED BEAM
Features Intersected: US 4 OVER VT 4A
Surface: Bituminous
Maintenance/Ownership: State

Bridge 15W:
Stringer/multi-beam or girder - 1968
Structure No. 200020015W11282
Length: 99'
Width: 38.2'
Under Clearance: 14.25'
Facility Carried: US 00004 ML
Bridge Type: ROLLED BEAM
Features Intersected: US 4 OVER CLARDN AVE
Surface: Bituminous
Maintenance/Ownership: State

Bridge 16W:
Stringer/multi-beam or girder - 1986
Structure No. 200020016W11282
Length: 166'
Width: 37.2'
Under Clearance: 15.33'
Facility Carried: US 00004 ML
Bridge Type: 3SP CONT WELDED GIR
Features Intersected: US 4 OVER BR US 4
Surface: Bituminous
Maintenance/Ownership: State

Historic Projects Retreatment, Resurface, Unknown, Bituminous Mix, Skimmy Mix, Bituminous Seal, Bituminous, Concrete, Gravel, Surface Treated Gravel, Plant Mix, Reclaimed Base and Bituminous Concrete, Concrete	Functional Class 1, 2, 3, 4, 5, 6, 7, 8, 9, 10, 11, 12, 13, 14, 15, 16, 17, 18, 19	Curves Left, Right	Road Widths (ft)	Traffic Counters (counter ID)	AADT (count)	Crash Locations Fatal, Injury, Property Damage Only, Unknown Crash Type	Mileage by Functional Class By Sheet 020-1 2 - Rural - Principal Arterial 4.687	Mileage by Town By Sheet WEST RUTLAND - U004-1128W 4.687 of 4.687	DISTRICT 3	TOWN WEST RUTLAND	Date: 05/22/14	ROUTE US-4 ETE mileage: 11.697 to 16.384
							Total Mileage: 4.687 mi	Total Mileage: 4.687 mi	1 of 1 TWN mileage: 11.697 to 16.384			