Route Log Progress Chart

DRAFT

Please Note: Errors and Omissions May Exist.
Contact the VTrans Mapping Unit with questions or concerns.

DISTRICT	TOWN	ROUTE
3	MENDON	US-4

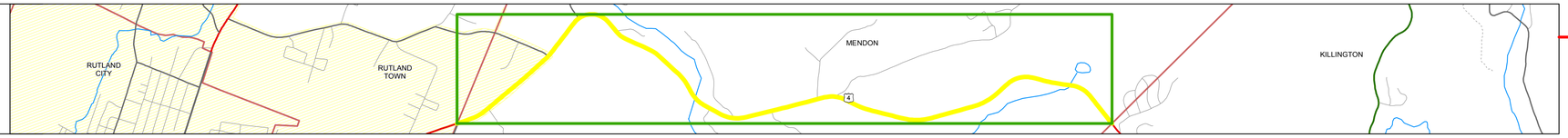

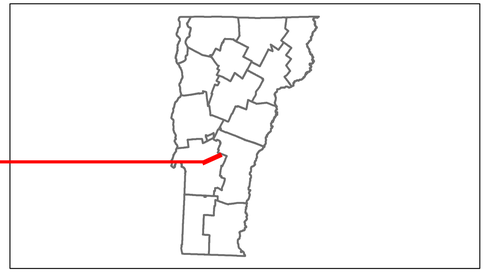

Stick Diagram

- Town Boundary
- Village/UC Boundaries
- District Boundaries
- State/Town Highway Change
- Divided Highway Limits
- Ghost Section Boundary
- FAU Limits
- Streams
- Town Center
- Primary Structures
- Secondary Structures
- Stations (Feet)
- Railroad Crossings
- Divided State Highway
- State Highway
- Divided Class 1 Town Highway
- Class 1 Town Highway

Scale: 1 INCH = 2000 FEET



DESCRIPTION BLOCK

Bridge 24:
Stringer/multi-beam or girder - 1959
Structure No. 300020002411102
Length: 128'
Width: 44.5'
Facility Carried: US 00004 ML
Bridge Type: 2 SP ROLLED BEAM
Features Intersected: MENDON BROOK
Surface: Bituminous
Maintenance/Ownership: State

Culvert 25:
Culvert - 1949
Structure No. 300020002511101
Length: 12'
Under Clearance: 10.0'
Facility Carried: US4
Bridge Type: R.C. BOX
Features Intersected: BROOK
Maintenance: State

Historic Projects: Retreatment, Resurface, Unknown, Bituminous Mix, Skinny Mix, Bituminous Seal, Bituminous Concrete, Bituminous Macadam, Cold Plane and Bituminous Concrete, Concrete, Gravel, Surface Treated Gravel, Plant Mix, Reclaimed Base and Bituminous Concrete

Functional Class: 1, 2, 6, 7, 8, 11, 12, 14, 16, 17, 19

Speed Zones: 25, 30, 35, 40, 45, 50, 55, 60, 65

Curves: Left, Right

Grades: grade up, grade down

Road Widths: (ft)

Traffic Counters: (counter ID)

AADT: (count)

Crash Locations: Fatal, Injury, Property Damage Only, Unknown Crash Type

Mileage by Functional Class By Sheet

020-2	2 - Rural - Principal Arterial	5.032
020-2	14 - Urban - Principal Arterial - Other	0.896

Total Mileage: 5.928 mi

Mileage by Town By Sheet

MENDON - U004-1110	5.928 of 5.928

Total Mileage: 5.928 mi

DISTRICT	TOWN	Date: 05/22/14	ROUTE
3	MENDON	1 of 1 TWN mileage: 0.0 to 5.928	US-4 ETE mileage: 21.313 to 27.241