


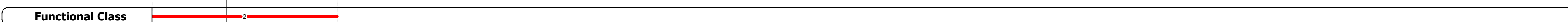





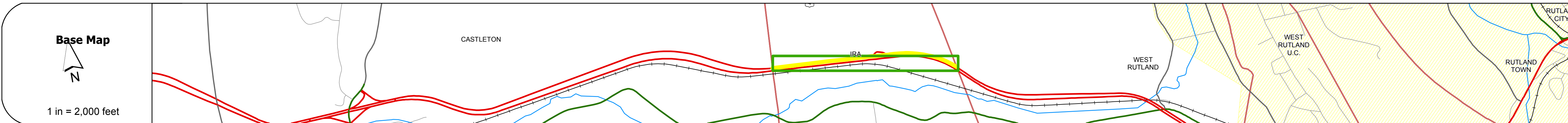
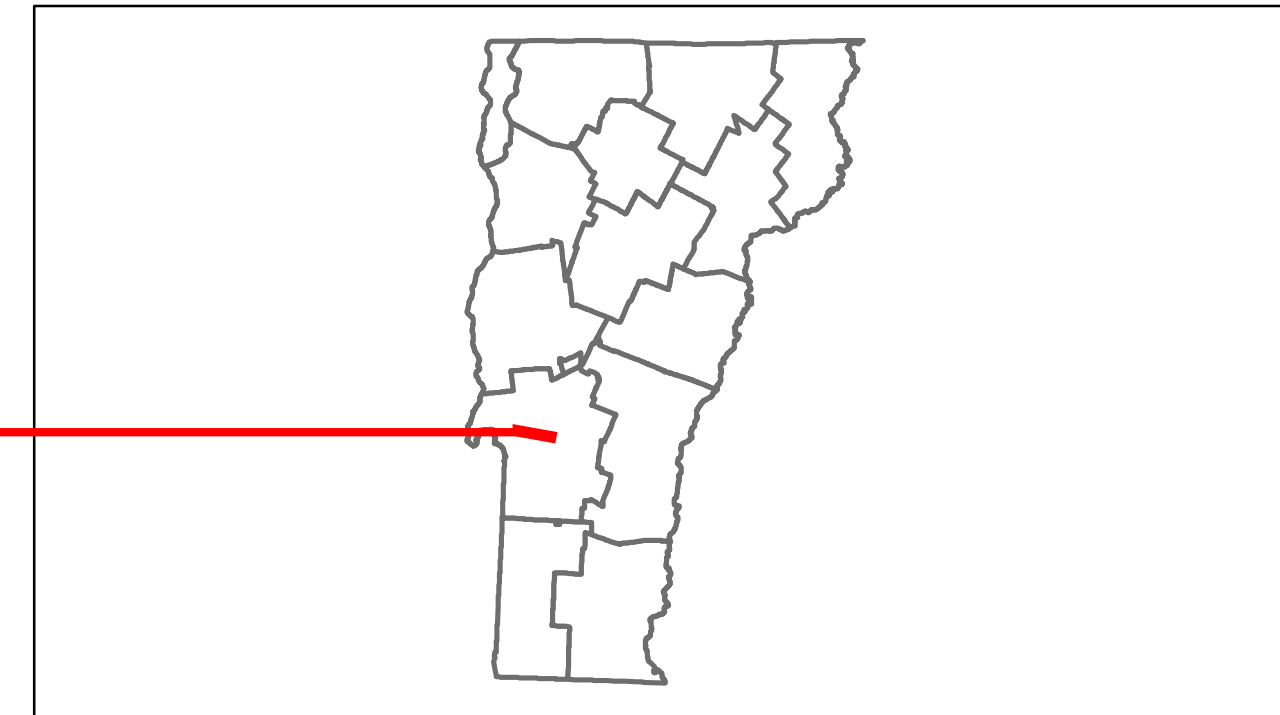


Route Log Progress Chart

DRAFT

Please Note: Errors and Omissions May Exist.
Contact the VTrans Mapping Unit with questions or concerns.

DISTRICT	TOWN	ROUTE
3	IRA	US-4



AADT Counts	2012	
	2011	
	2010	
	2009	
	2008	

Crash Locations	2012	□	■
	2011		
	2010		
	2009	■	
	2008		

DESCRIPTION BLOCK	

Historic Projects Retreatment, Resurface, Unknown, Bituminous Mix, Skimmy Mix, Bituminous Seal, Bituminous Concrete, Concrete, Gravel, Surface Treated Gravel, Plant Mix, Reclaimed Base and Bituminous Concrete, Concrete	Functional Class 1 (blue), 2 (red), 3 (green), 4 (yellow), 5 (purple), 6 (orange), 7 (pink), 8 (light blue), 9 (light green), 10 (light yellow), 11 (light purple), 12 (light orange), 13 (light pink), 14 (light blue), 15 (light green), 16 (light yellow), 17 (light purple), 18 (light orange), 19 (light pink)	Curves Left, Right	Road Widths (ft)	AADT (count)	Mileage by Functional Class By Sheet 020-1 2 - Rural - Principal Arterial 1.168	Mileage by Town By Sheet IRA - U004-1109w 1.168 of 1.168	DISTRICT 3	TOWN IRA	Date: 05/22/14	ROUTE US-4 ETE mileage: 10.529 to 11.697
					Crash Locations Fatal, Injury, Property Damage Only, Unknown Crash Type	Speed Zones 25, 30, 35, 40, 45, 50, 55, 60, 65				