

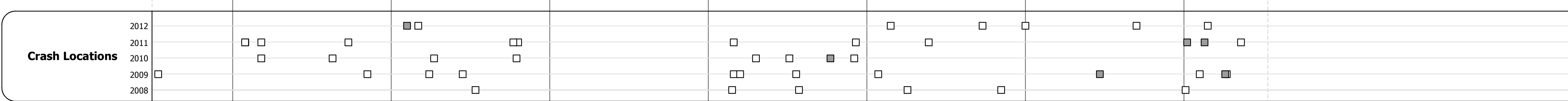







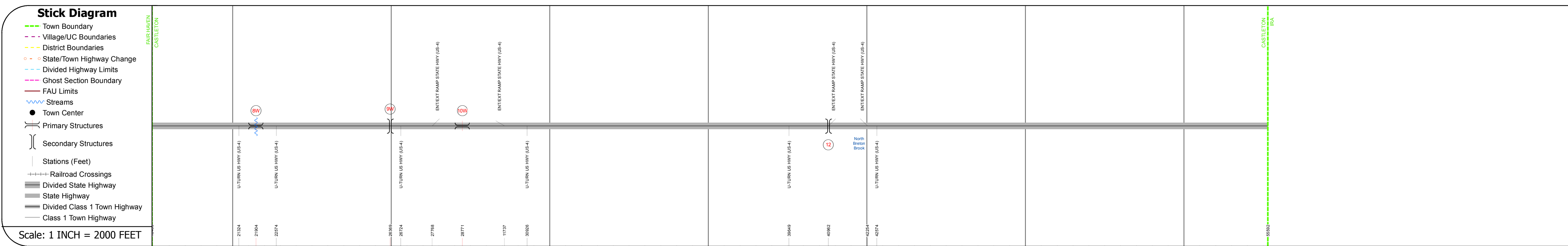
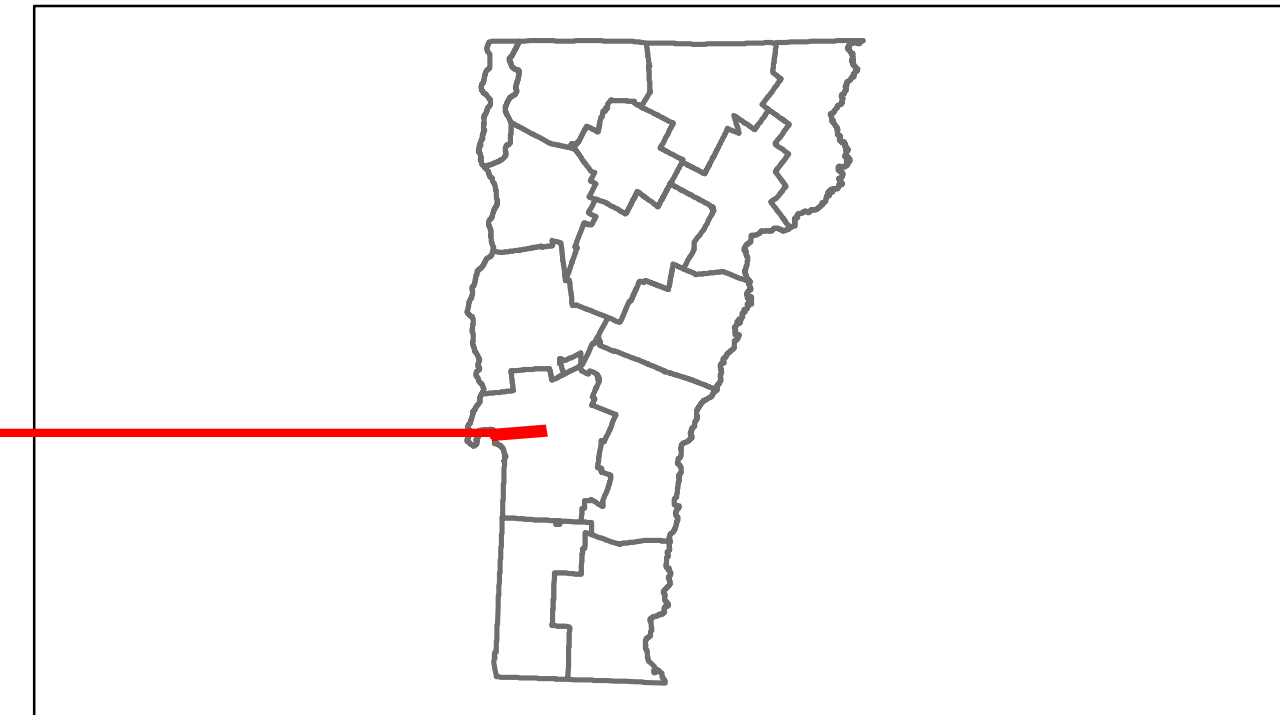


Route Log Progress Chart

DRAFT

Please Note: Errors and Omissions May Exist.
Contact the VTrans Mapping Unit with questions or concerns.

| | | |
|----------|-----------|-------|
| DISTRICT | TOWN | ROUTE |
| 3 | CASTLETON | US-4 |



DESCRIPTION BLOCK

Bridge 8W:
Stringer/multi-beam or girder - 1971
Structure No. 20002008W11032
Length: 54.3'
Width: 36.8'
Under Clearance: 17.0'
Facility Carried: US 00004 ML
Bridge Type: SSP CONT WELDED GIR
Features Intersected: LAKE BOMOSEEN TH 2
Surface: Bituminous
Maintenance/Ownership: State

Bridge 9W:
Stringer/multi-beam or girder - 1971
Structure No. 20110309W11031
Length: 123'
Height: 0.0'
Weight Limit: 0
Facility Carried: TR 00024
Bridge Type: WELDED GIRDER
Features Intersected: US 4 UNDER TH NO 24

Bridge 10W:
Stringer/multi-beam or girder - 1971
Structure No. 200020010W11032
Length: 23.3'
Width: 36.8'
Under Clearance: 14.08'
Facility Carried: US 00004 ML
Bridge Type: WELDED PLATE GIRDER
Features Intersected: US 4 OVER VT 30
Surface: Bituminous
Maintenance/Ownership: State

Bridge 12:
Stringer/multi-beam or girder - 1968
Structure No. 203142000211032
Length: 262'
Height: 0.0'
Weight Limit: 0
Facility Carried: VT 00915
Bridge Type: 4 SP ROLLED BEAM
Features Intersected: US 4 UNDER CASTLN SH

| | | | | | | | | | | |
|-------------------------------------------------------------------------------------------------------------------------------------------------------------------------------------------------------------------|----------------------------------------------------------------------------------------------|---------------------------------------|-----------------------------------------|--------------------------------|-------------------------------------------------------------------------------------------|--------------------------------------------------------------------------|----------------------|--------------------------|-----------------------|------------------------------------------------------|
| Historic Projects Retreatment, Resurface, Unknown, Bituminous Mix, Skimny Mix, Bituminous Seal, Bituminous, Concrete, Gravel, Surface Treated Gravel, Plant Mix, Reclaimed Base and Bituminous Concrete | Functional Class 1, 2, 3, 4, 5, 6, 7, 8, 9, 10, 11, 12, 13, 14, 15, 16, 17, 18, 19 | Curves Left, Right | Road Widths (ft) | AADT (count) | Mileage by Functional Class By Sheet 020-1 2 - Rural - Principal Arterial 7.037 | Mileage by Town By Sheet CASTLETON - U004-1103W 7.038 of 7.038 | DISTRICT 3 | TOWN CASTLETON | Date: 05/22/14 | ROUTE US-4 ETE mileage: 3.491 to 10.529 |
| Crash Locations Fatal, Injury, Property Damage Only, Unknown Crash Type | Speed Zones 25, 30, 35, 40, 45, 50, 55, 60, 65 | Grades grade up, grade down | Traffic Counters (counter ID) | Total Mileage: 7.038 mi | Total Mileage: 7.038 mi | 1 of 1 TOWN mileage: 3.491 to 10.529 | | | | |