

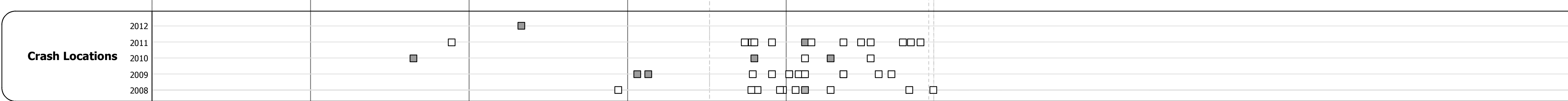
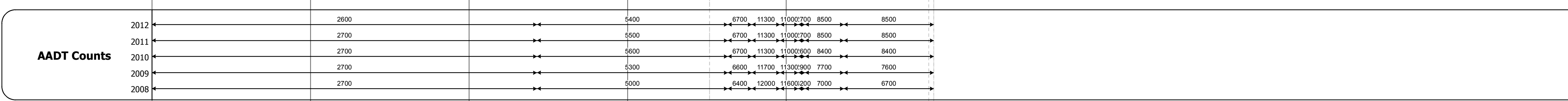
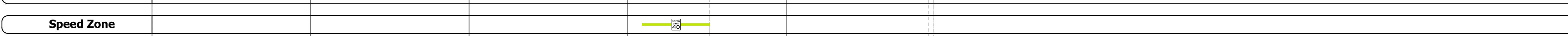



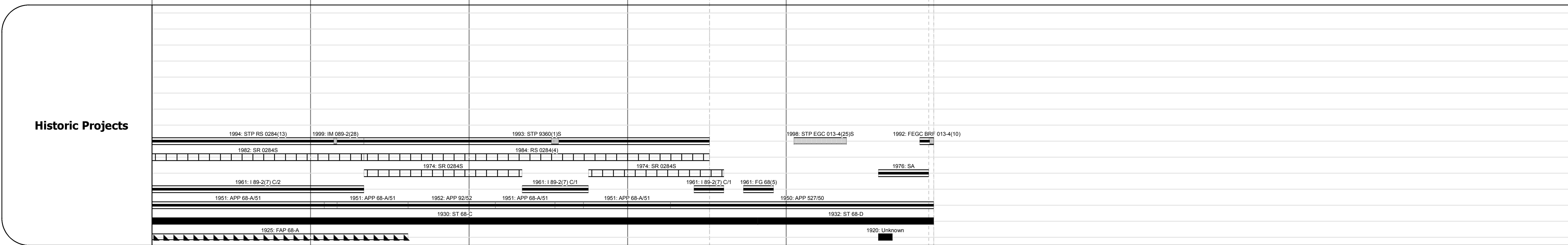
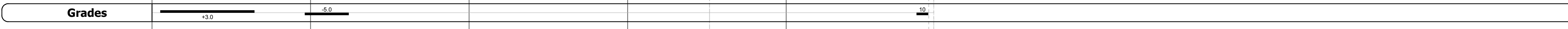

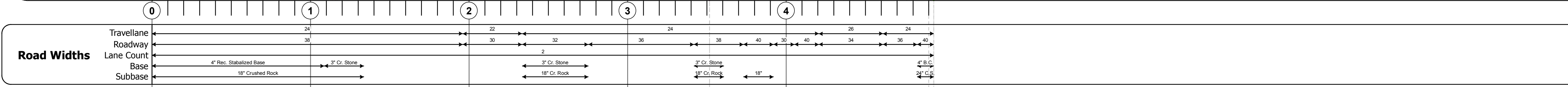
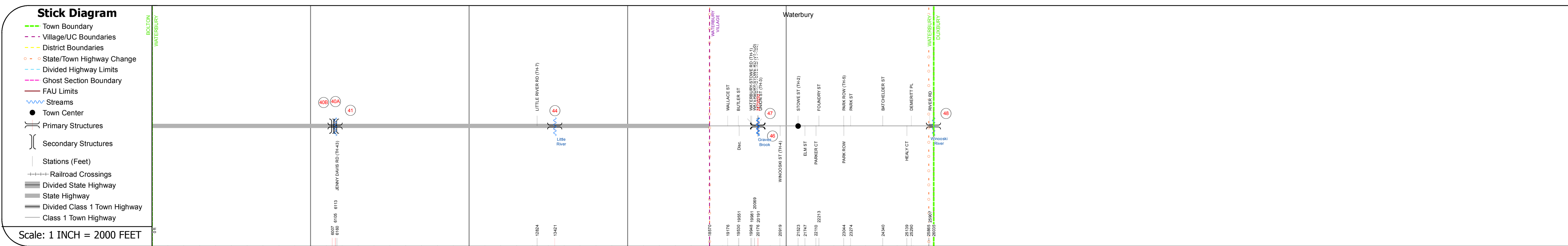
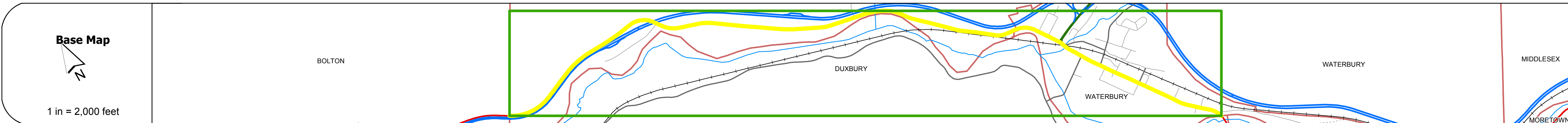
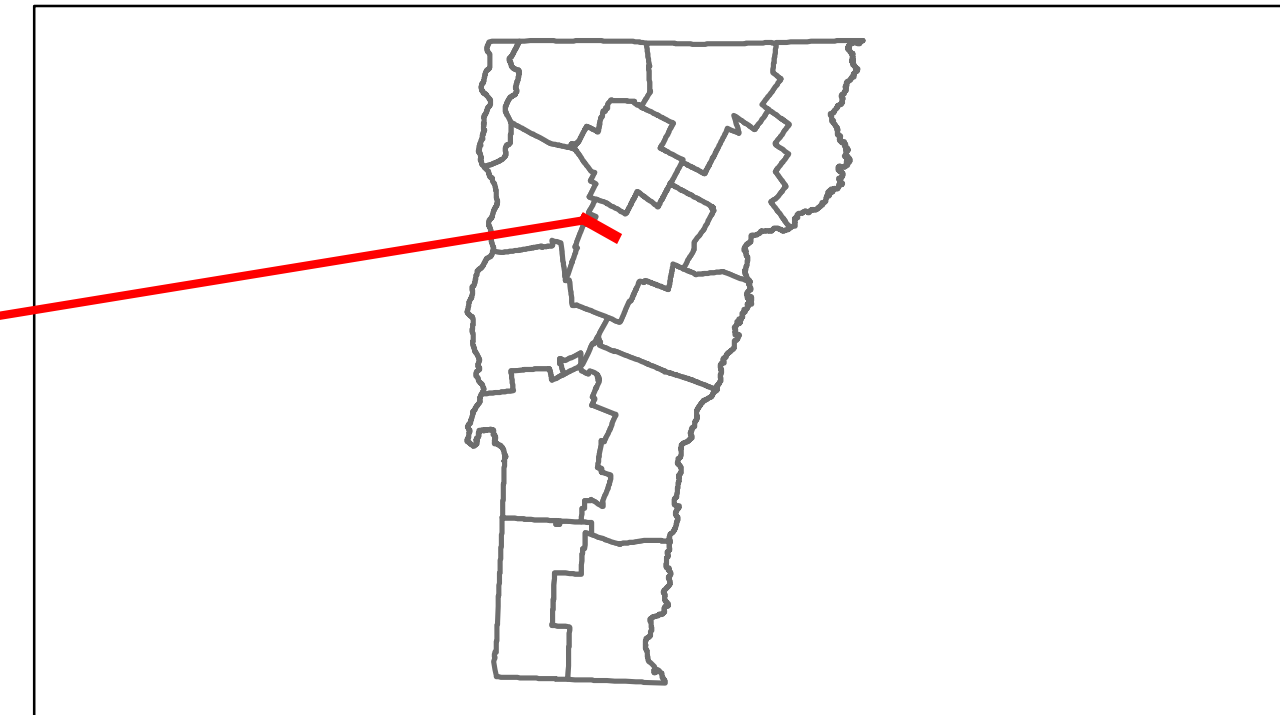


Route Log Progress Chart

DRAFT

Please Note: Errors and Omissions May Exist.
Contact the VTrans Mapping Unit with questions or concerns.

DISTRICT	TOWN	ROUTE
6	WATERBURY	US-2



DESCRIPTION BLOCK

Bridge 40B:
Stringer/multi-beam or girder - 1961
Structure No. 20008905012182
Length: 233'
Height: 0.0'
Weight Limit: 0
Facility Carried: I 00089 ML
Bridge Type: CONT CURVE GIRDER
Features Intersected: 1 89 OVER U.S.2

Culvert 41:
Culvert - 1961
Structure No. 300284004112181
Length: 8'
Under Clearance: 8.5'
Facility Carried: US2
Bridge Type: COMPILED W/ ALUM.
Features Intersected: BROOK
Maintenance: State

Bridge 40A:
Stringer/multi-beam or girder - 1961
Structure No. 20008905012182
Length: 233'
Height: 0.0'
Weight Limit: 0
Facility Carried: I 00089 ML
Bridge Type: CONT CURVE GIRDER
Features Intersected: 1 89 OVER U.S.2

Bridge 44:
Stringer/multi-beam or girder - 1961
Structure No. 200284004412182
Length: 243'
Width: 30.0'
Facility Carried: US 00002 ML
Bridge Type: 3 SPAN ROLLED BEAM
Features Intersected: LITTLE RIVER
Surface: Bituminous
Maintenance/Ownership: State

Bridge 47:
Stringer/multi-beam or girder - 1956
Structure No. 200013004712182
Length: 39'
Height: 14.25'
Width: 44.0'
Facility Carried: US 00002 ML
Bridge Type: ROLLED BEAM
Features Intersected: THATCHER BROOK
Surface: Bituminous
Maintenance/Ownership: Town

Bridge 46:
Girder and floorbeam system - 1956
Structure No. 200013004612182
Length: 126'
Height: 0.0'
Facility Carried: RAILROAD
Bridge Type: RIVETED THRU GIRDER
Features Intersected: N.E.C.R.R. OVER US 2

Bridge 48:
Stringer/multi-beam or girder - 1992
Structure No. 200013004812182
Length: 278'
Width: 39.8'
Facility Carried: US 00002 ML
Bridge Type: 2SPN CONT CURVED GIR
Features Intersected: WINOOSKI RIVER
Surface: Bituminous
Maintenance/Ownership: Town

Historic Projects Retreatment, Resurface, Unknown, Bituminous Mix, Skimny Mix, Bituminous Seal, Bituminous, Concrete, Gravel, Surface Treated Gravel, Plant Mix, Reclaimed Base and Bituminous Concrete, Concrete	Functional Class 1-19 Speed Zones 25, 30, 35, 40, 45, 50, 55, 60, 65	Curves Left, Right Grades grade up, grade down	Road Widths (ft) Traffic Counters (counter ID)	AADT (count) Crash Locations Fatal, Injury, Property Damage Only, Unknown Crash Type	Mileage by Functional Class By Sheet 013-4 6 - Rural - Minor Arterial 3.784 0284 7 - Rural - Major Collector 1.147 Total Mileage: 4.931 mi	Mileage by Town By Sheet WATERBURY - U002-1218 4.931 of 4.931 Total Mileage: 4.931 mi	DISTRICT 6	TOWN WATERBURY	Date: 05/22/14 1 of 1 TWN mileage: 0.0 to 4.931	ROUTE US-2 ETE mileage: 60.695 to 65.626
---	---	---	---	---	---	---	----------------------	--------------------------	--	---